WAAS CH 77530 W17B	APP CRS 175°	Rwy ldg 12250 TDZE 542 Apt Elev 542

RNAV (GPS) Y RWY 17R
AUSTIN-BERGSTROM INTL (AUS)

For uncompensated Baro-VNAV systems, LNAV/VNAV NA below -6°C (22°F) or above 54°C (130°F). Simultaneous approach authorized. LNAV procedure NA during simultaneous operations. Use of FD or AP providing RNAV track guidance required during simultaneous operations. DME/DME RNP-0.3 NA. For inop ALS, increase LNAV/VNAV all Cats visibility to RVR 4500. Increase LNAV visibility all Cats to RVR 5500.

MALS: A4

MISSED APPROACH: Climb to 1000 then climbing right turn to 3500 direct GARDS and hold.

D-ATIS	AUSTIN APP CON	AUSTIN TOWER	GND CON	CLNC DEL	CPDLC
124.4	127.225 317.65 (EAST) 120.875 270.25 (SOUTH) 119.0 370.85 (WEST)	121.0 281.5	121.9 348.6	125.5 263.0	

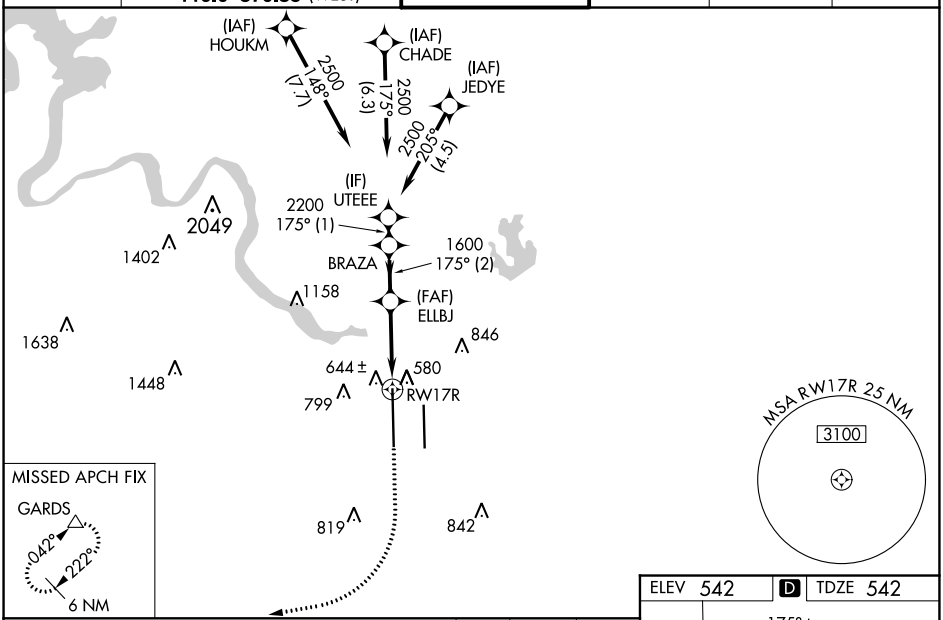

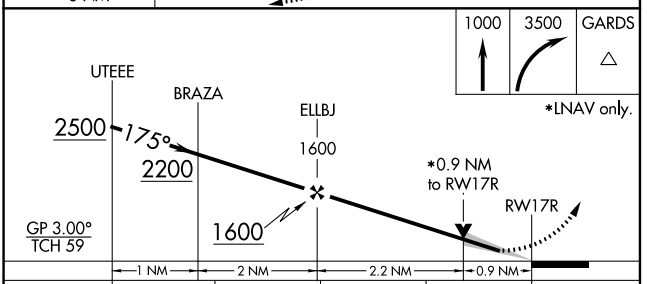

CATEGORY	A	B	C	D	E
LPV DA	742/40 200 (200-¾)				
LNAV/VNAV DA	834/40 292 (300-¾)				
LNAV MDA	900/40 358 (400-¾)				
C CIRCLING	1040-1 498 (500-1)	1100-1 558 (600-1)	1200-1¾ 658 (700-1¾)	1200-2 658 (700-2)	1520-3 978 (1000-3)

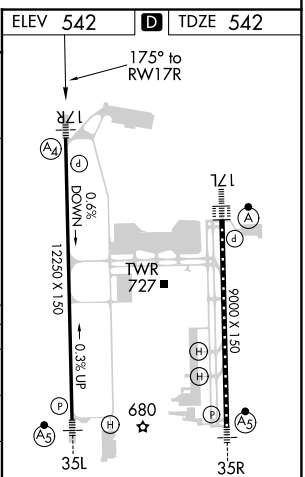

TDZ/CL Rwys 17L and 35R
HIRL Rwys 17L-35R and 17R-35L

SC-3, 31 DEC 2020 to 28 JAN 2021
SC-3, 31 DEC 2020 to 28 JAN 2021