WAAS CH 87117 W25A	APP CRS 256°	Rwy ldg 8017	TDZE 453	Apt Elev 469

RNAV (GPS) RWY 25
FORT SMITH RGNL (FSM)

RNP APCH.

ASR: Inop table does not apply to LPV all Cats. For inop ALS, increase LNAV Cat A/B visibility to RVR 5000, LNAV/VNAV and LNAV Cat E visibility to 1¾. Circling NA for Cat E northwest of Rwy 7 and 19. For uncompensated Baro-VNAV systems, LNAV/VNAV NA below -15°C or above 48°C. Circling Cat E NA when R-2401B active. Rwy 25 helicopter visibility reduction below ¾ SM NA.

MALSR

MISSED APPROACH: Climb to 3000 direct IXASY and hold.

ATIS	RAZORBACK APP CON ★	FORT SMITH TOWER ★	GND CON	CLNC DEL	UNICOM
126.3	120.9 343.75	118.3 (CTAF) L 323.175	121.9 275.8	133.85 278.3	122.95

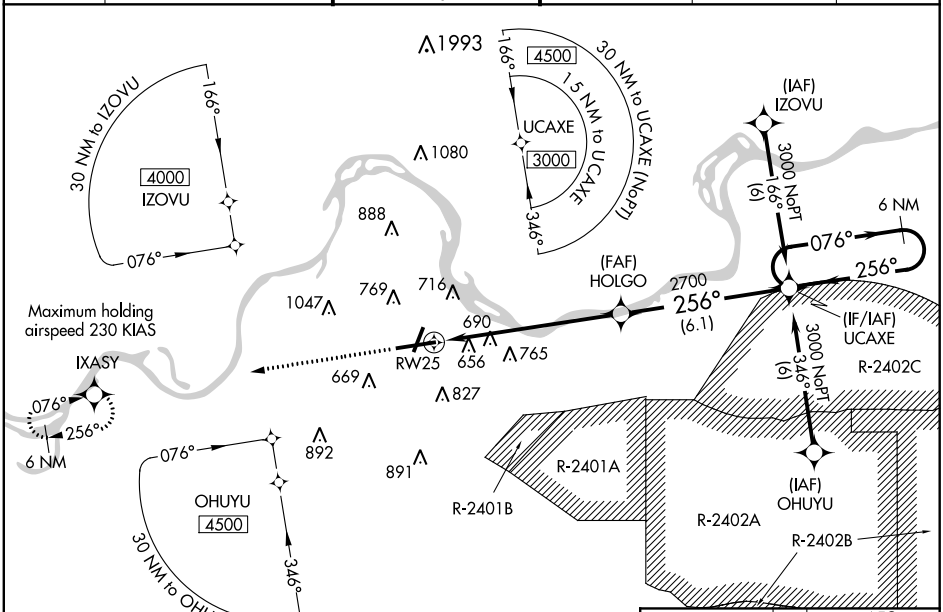

ELEV 469 D TDZE 453

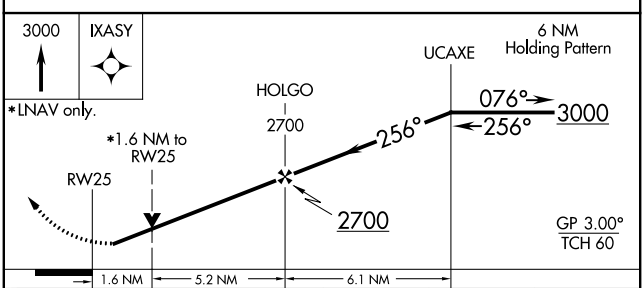

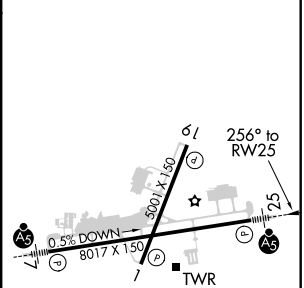

CATEGORY	A	B	C	D	E
LPV DA	653/40 200 (200-¾)				
LNAV/VNAV DA	979/60 526 (600-1¼)				
LNAV MDA	980/40 527 (600-¾)		980/50 527 (600-1)	980/60 527 (600-1¼)	
CIRCLING	1140-1 671 (700-1)		1140-2 671 (700-2)	1140-2¼ 671 (700-2¼)	1200-2½ 731 (800-2½)

HIRL Rwy 7-25 L
MIRL Rwy 1-19 L

SC-1, 03 DEC 2020 to 31 DEC 2020

SC-1, 03 DEC 2020 to 31 DEC 2020