VOR/DME GDM 110.6 Chan 43	APP CRS 023°	Rwy ldg N/A TDZE N/A Apt Elev 1040

VOR-A

JAFFREY AIRPORT-SILVER RANCH (AFN)

Visibility reduction by helicopters NA. When local altimeter setting not received, use KEENE altimeter setting and increase all MDA 120 feet; increase Cat B and TOTTU fix minimums all Cats visibility ¼ mile. Procedure NA at night.

MISSED APPROACH: Climbing left turn to 3000 on GDM VOR/DME R-023 to SCROB INT/GDM 8.9 DME and hold.

ASOS	BOSTON CENTER	UNICOM
135.875	123.75 338.2	122.8 (CTAF)

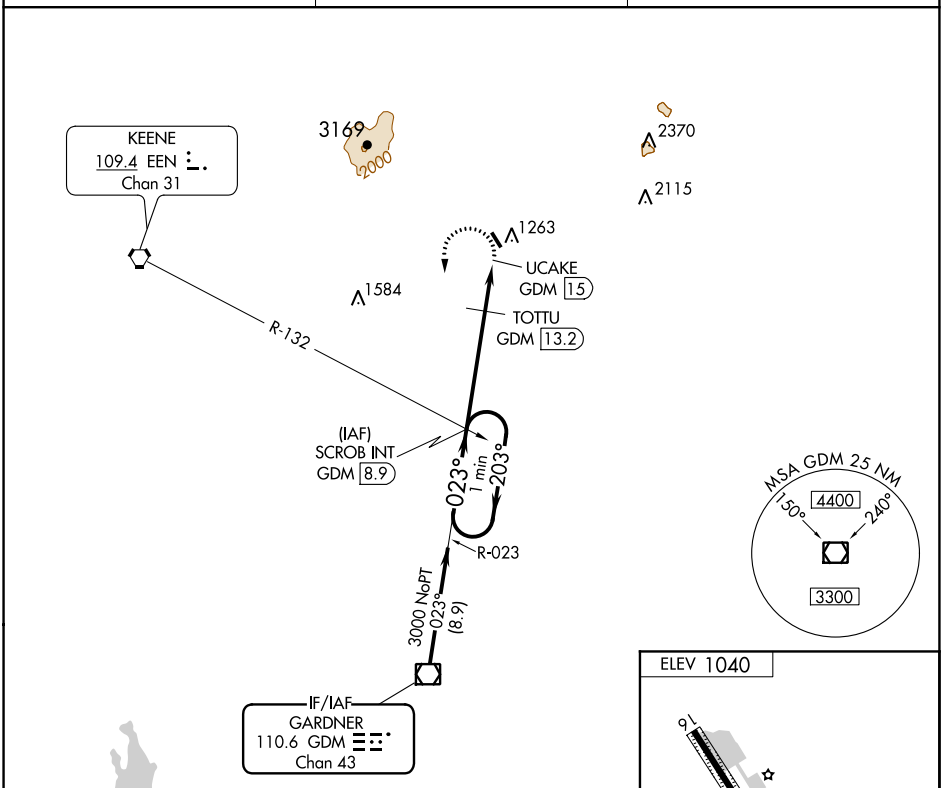

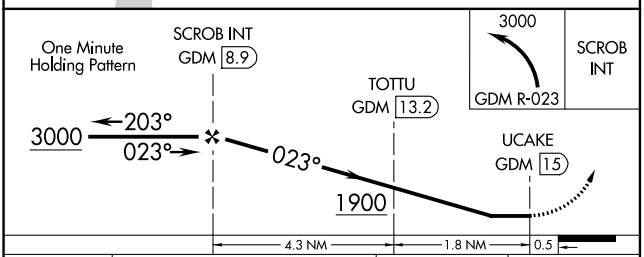

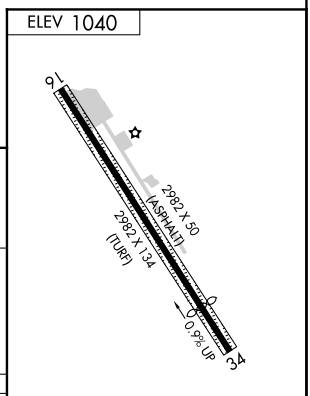

CATEGORY	A	B	C	D
CIRCLING	1900-1¼ 860 (900-1¼)		NA	
TOTTU FIX MINIMUMS				
CIRCLING	1780-1 740 (800-1)		NA	

FAF to MAP 6.1 NM

Knots	60	90	120	150	180
Min:Sec	6:06	4:04	3:03	2:26	2:02

NE-1, 03 DEC 2020 to 31 DEC 2020

NE-1, 03 DEC 2020 to 31 DEC 2020