APP CRS	Rwy ldg	4000
091°	TDZE	434
	Apt Elev	434

RNAV (GPS) RWY 9
FAIRFIELD MUNI (FWC)

RNP APCH.

Rwy 9 helicopter visibility reduction below 1 SM NA.
Straight-in Rwy 9 NA at night, Circling Rwy 9, 27, 36 NA at night.

MISSED APPROACH: Climbing right turn to 3000 direct DAHLL and hold.

AWOS-3	KANSAS CITY CENTER	UNICOM
119.425	127.7 351.825	123.05 (CTAF) L

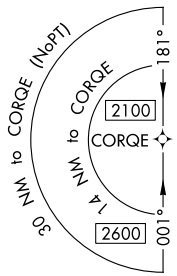

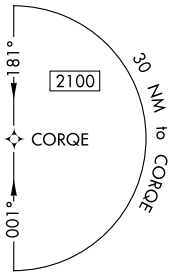

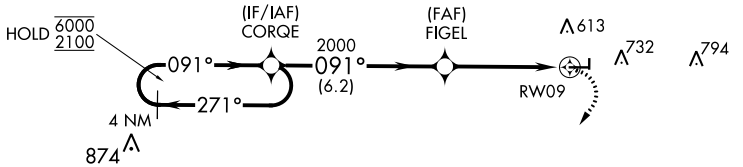

VGSI and descent angles not coincident (VGSI Angle 3.00/TCH 25).

3000 DAHLL

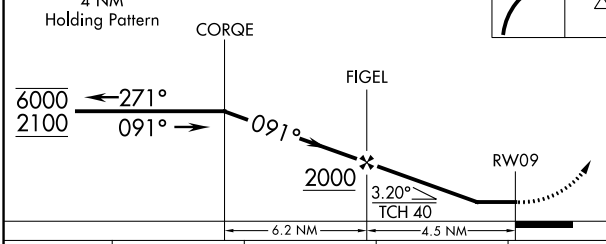

CATEGORY	A	B	C	D
LNAV MDA	880-1 446 (500-1)		880-1⅜ 446 (500-1⅜)	NA
C CIRCLING	1040-1 606 (700-1)		1100-1¾ 666 (700-1¾)	NA

ELEV 434 TDZE 434

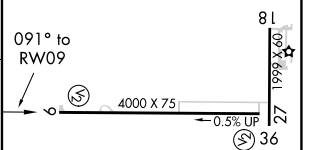

REIL Rwy 9 L
MIRL Rwys 9-27 and 18-36 L

EC-3, 03 DEC 2020 to 31 DEC 2020
EC-3, 03 DEC 2020 to 31 DEC 2020