WAAS CH 93709 W30A	APP CRS 304°	Rwy ldg 5914 TDZE 155 Apt Elev 155

RNAV (GPS) RWY 30
MERCED RGNL/MACREADY FIELD (MCE)

RNP APCH.

For uncompensated Baro-VNAV systems, LNAV/VNAV NA below -3°C or above 54°C. For inoperative ALS, increase LNAV Cats C/D visibility to 1⅜ SM. Circling NA northeast of Rwy 12-30.

MALSR

MISSED APPROACH: Climb to 1000 then climbing left turn to 3000 direct VOLTA and hold.

ASOS	NORCAL APP CON	UNICOM
132.175	120.95 269.45	122.7 (CTAF) L

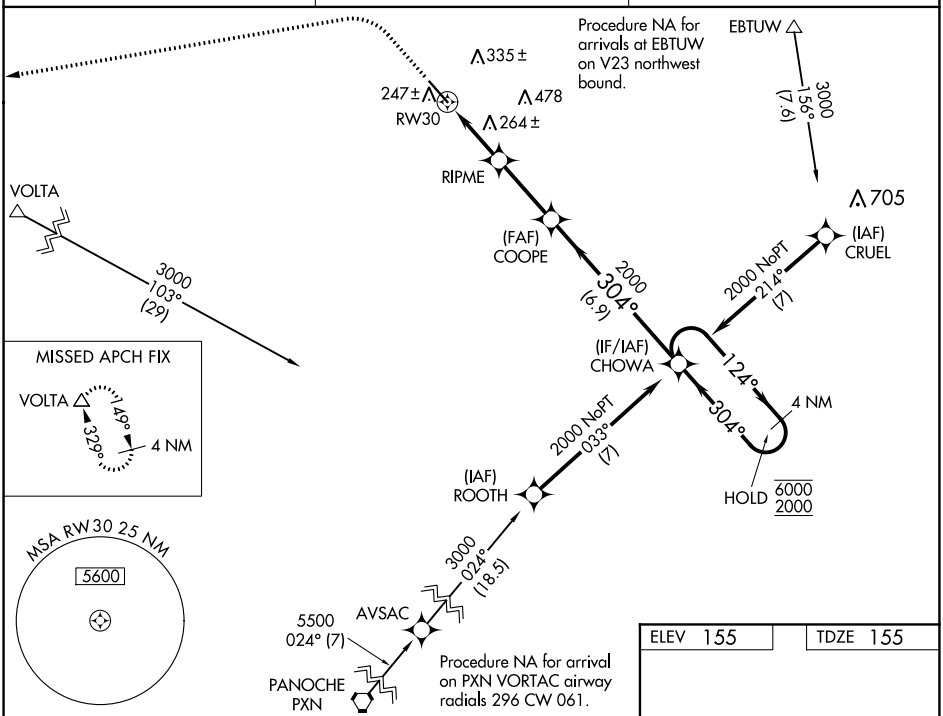

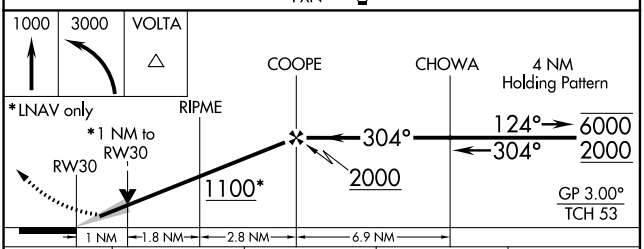

CATEGORY	A	B	C	D
LPV DA	355-½ 200 (200-½)			
LNAV/VNAV DA	544-⅝ 389 (400-⅝)			
LNAV MDA	520-½ 365 (400-½)		520-⅝ 365 (400-⅝)	
C CIRCLING	560-1 405 (500-1)	620-1 465 (500-1)	620-1½ 465 (500-1½)	720-2 565 (600-2)

ELEV 155 TDZE 155

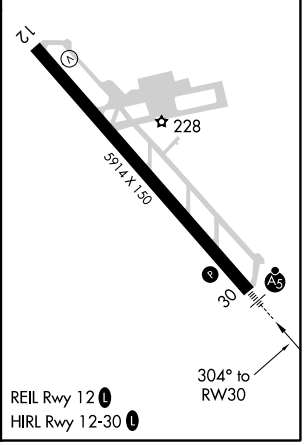

SW-2, 31 DEC 2020 to 28 JAN 2021
SW-2, 31 DEC 2020 to 28 JAN 2021