WAAS CH 97344 W13A	APP CRS 127°	Rwy ldg 7510 TDZE 5723 Apt Elev 5759

RNAV (GPS) RWY 13
MONTROSE RGNL (MTJ)

RNP APCH.

T A Circling NA east of Rwy 17 and northeast of Rwy 31. Circling Rwy 31 NA at night. Rwy 13 helicopter visibility reduction below 1 SM NA. For uncompensated Baro-VNAV systems, LNAV/VNAV NA below -19°C or above 54°C. Straight-in/Circling Rwy 13 at night, operational VGSI required, remain on or above VGSI glidepath until threshold.

MISSED APPROACH: (Do not exceed 200K until PAGRE) Climb to 6300 then climbing right turn to 11000 direct PAGRE and hold, continue climb-in-hold to 11000.

ASOS	DENVER CENTER	UNICOM
135.225	127.1 343.65	122.8 (CTAF) L

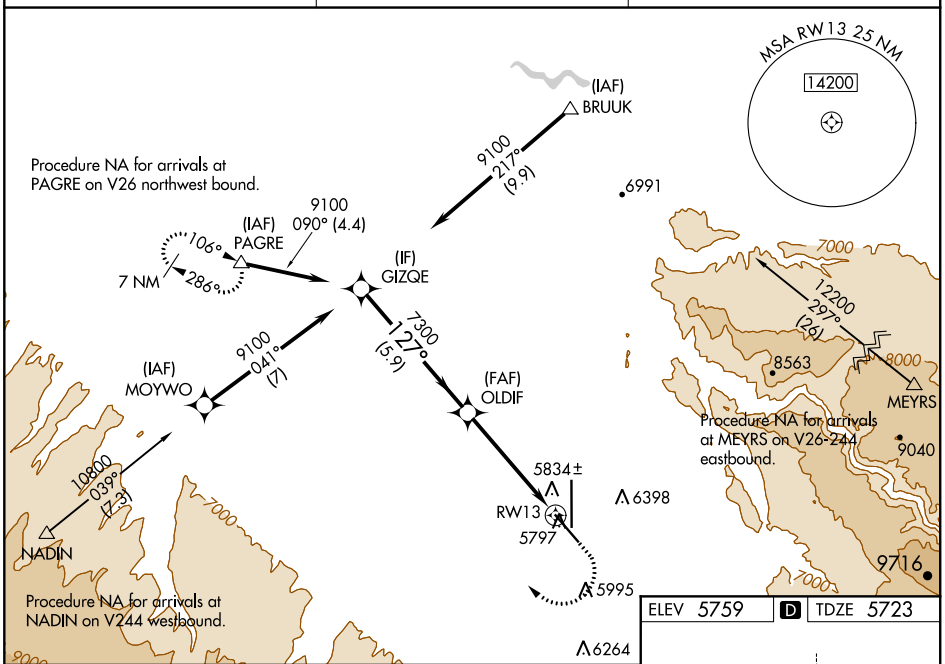

ELEV 5759 D TDZE 5723

VGSI and RNAV glidepath not coincident (VGSI Angle 3.00/TCH 43).

6300	11000	PAGRE

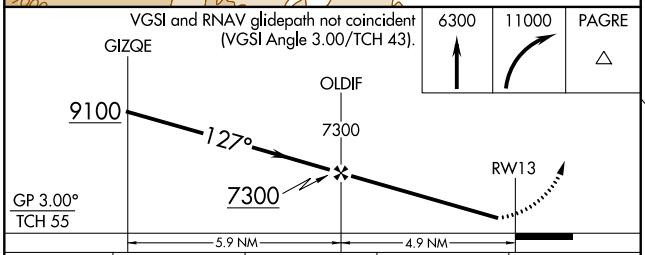

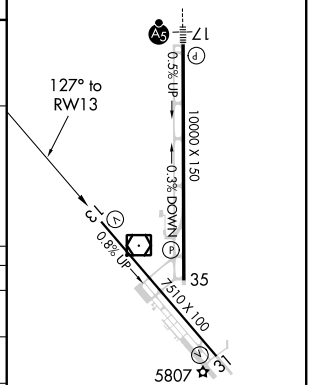

CATEGORY	A	B	C	D
LPV DA	5973-1 250 (300-1)			
LNAV/VNAV DA	6101-1 378 (400-1)			
LNAV MDA	6160-1 437 (500-1)		6160-1¼ 437 (500-1¼)	
C CIRCLING	6280-1 521 (600-1)	6320-1 561 (600-1)	6380-1¾ 621 (700-1¾)	6800-3 1041 (1100-3)

REIL Rwys 13, 31 and 35 L
HIRL Rwys 13-31 and 17-35 L

SW-1, 31 DEC 2020 to 28 JAN 2021

SW-1, 31 DEC 2020 to 28 JAN 2021