RNAV (GPS) RWY 35
TOM B DAVID FIELD (CZL)

APP CRS	Rwy ldg	5648
353°	TDZE	653
	Apt Elev	656

RNP APCH.

When local altimeter setting not received, use Rome altimeter setting and increase all MDA 40 feet; increase LNAV Cat C/D visibility ⅛ mile, and Circling Cat C visibility ¼ mile. Rwy 35 helicopter visibility reduction below ¾ SM NA.

MISSED APPROACH: Climb to 3300 direct JOTKI and hold.

AWOS-3	ATLANTA CENTER	UNICOM
119.975	124.5 270.325	122.8 (CTAF) L

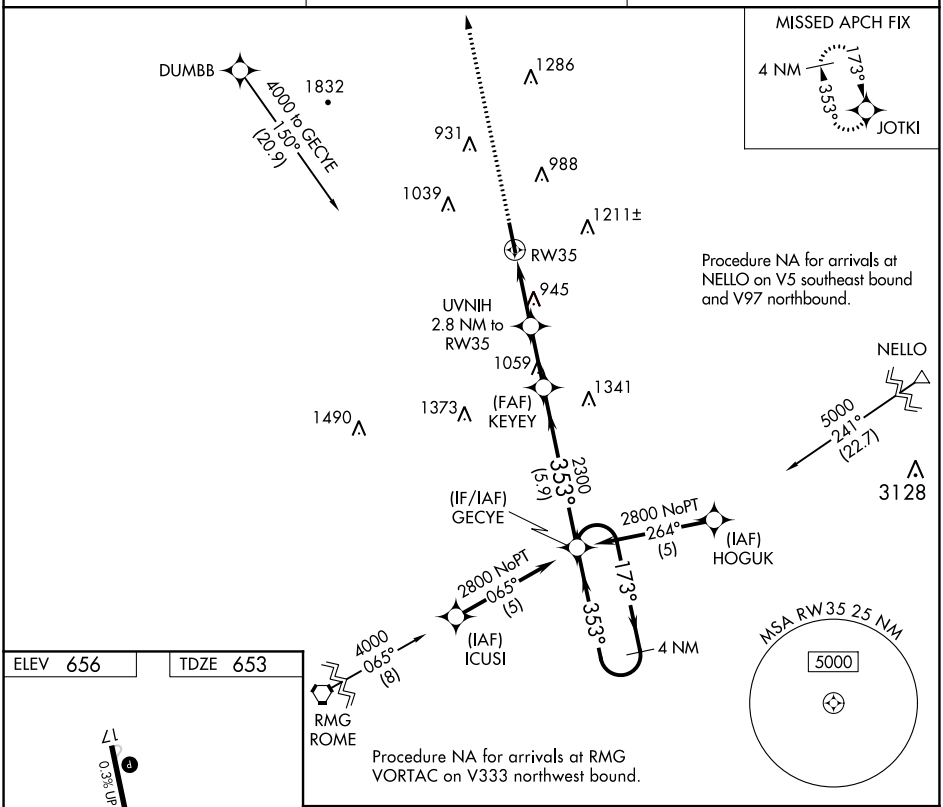

ELEV 656	TDZE 653

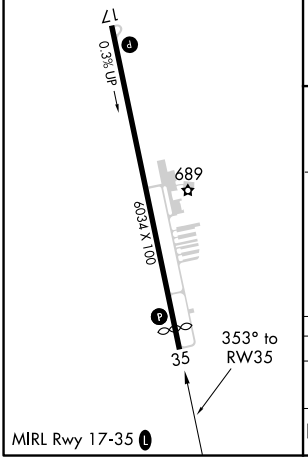

MIRL Rwy 17-35 L

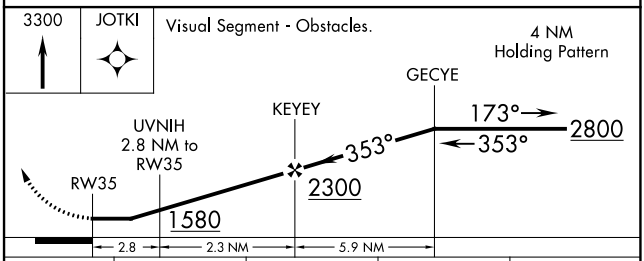

CATEGORY	A	B	C	D
LNAV MDA	1200-1	547 (600-1)	1200-1⅝	547 (600-1⅝)
C CIRCLING	1320-1	664 (700-1)	1580-2¾ 924 (1000-2¾)	1580-3 924 (1000-3)

SE-4, 31 DEC 2020 to 28 JAN 2021