HI-ILS or LOC Z RWY 18L

LOC I-VAD	APCH CRS	Rwy ldg / TDZE / Arpt Elev
109.3	183°	9300 / 233 / 233

JAL-435 [USAF]

MOODY AFB (KVAD)

* When ALS inop, increase RVR to 40 and vis to ¾ mile.
** When ALS inop, increase vis to 1⅜ miles.

ALSF-1

MISSED APPROACH: Climb and maintain 3000 via VAD R-183 to EQUIP and hold.

ATIS ★	VALDOSTA APP CON	MOODY TOWER ★	GND CON	CLNC DEL
273.5	126.6 285.6	128.45 (CTAF) 257.625	138.95 275.8	120.625 296.7

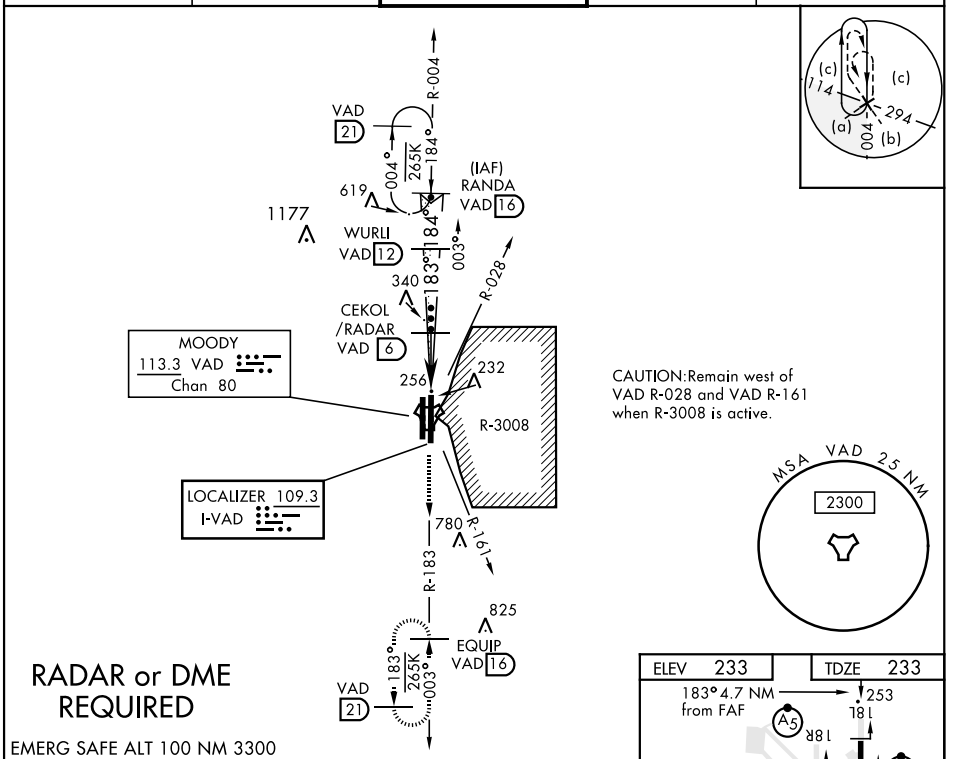

RADAR or DME REQUIRED

EMERG SAFE ALT 100 NM 3300

3000 VAD R-183 | EQUIP VAD 16

VGSI and descent angles not coincident (VGSI angle 3.00/TCH 40).

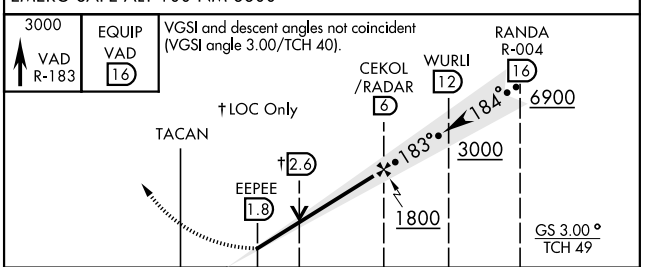

CATEGORY	C	D	E
S-ILS 18L*	433/24 200 (200-½)		
S-LOC 18L**	680/45 447 (500-⅞)		
C CIRCLING	760-1½ 527 (600-1½)	800-2 567 (600-2)	1060-3 827 (900-3)

ELEV 233 | TDZE 233

183° 4.7 NM from FAF

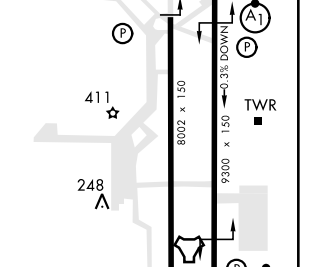

HIRL all Rwy

FAF to MAP 4.2 NM					
Knots	120	140	160	180	200
Min:Sec	2:06	1:48	1:35	1:24	1:16