RNAV (GPS) RWY 21
FIRST FLIGHT(FFA)

WAAS CH 50240 W21A	APP CRS 176°	Rwy ldg 3000 TDZE 12 Apt Elev 12

Rwy 21 helicopter visibility reduction below 1 SM NA.
DME/DME RNP-0.3 NA. Procedure NA at night.

MISSED APPROACH: Climbing right turn to 3000 direct OCSIP and hold.

AWOS-3	CHERRY POINT APP CON	CTAF
118.075	124.725 350.35	122.9

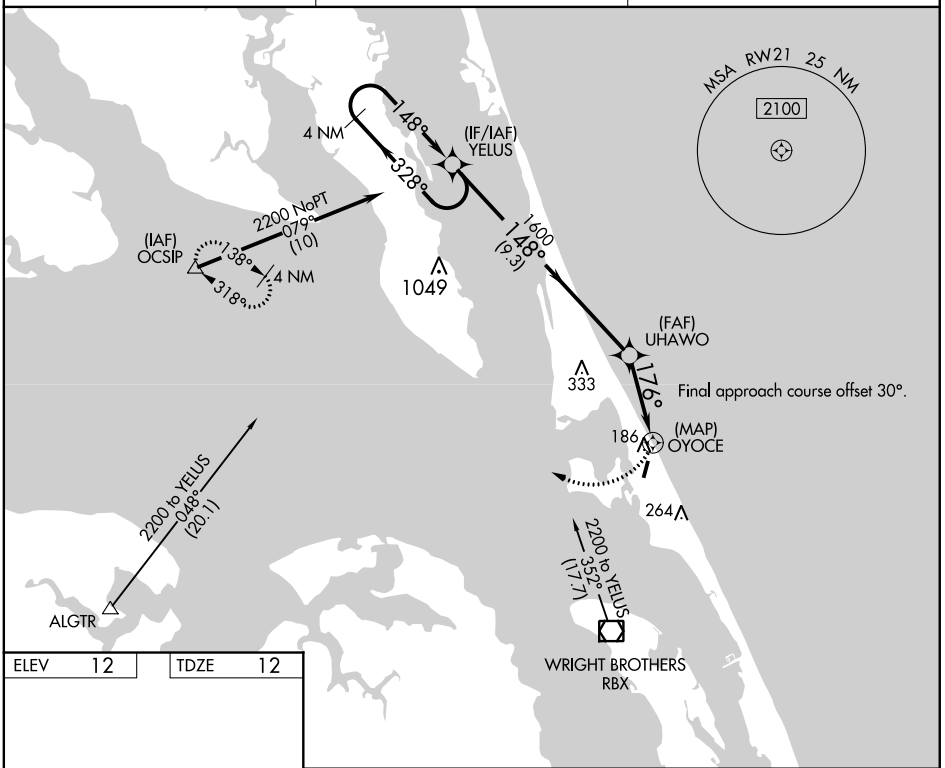

ELEV 12	TDZE 12

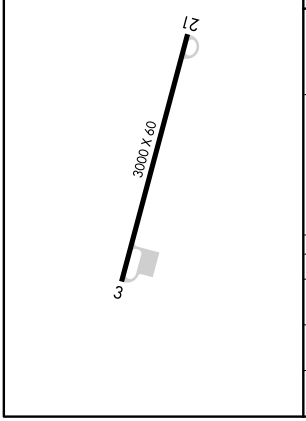

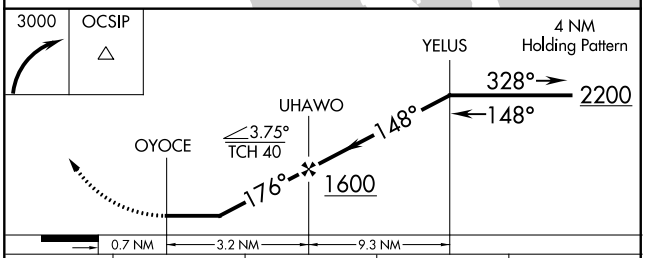

CATEGORY	A	B	C	D
LP MDA	460-1 448 (500-1)		NA	
LNAV MDA	500-1 488 (500-1)		NA	
C CIRCLING	520-1 508 (600-1)	540-1 528 (600-1)	NA	

SE-2, 31 DEC 2020 to 28 JAN 2021