NDB RWY 35
CHESTER CATAWBA RGNL (DCM)

NDB DCM	APP CRS	Rwy ldg / TDZE / Apt Elev
220	340°	5000 / 648 / 657

Circling to Rwy 5-23 NA at night. Visibility reduction by helicopters NA. When local altimeter setting not received, use Rock Hill altimeter setting and increase all MDA 40 feet.

MISSED APPROACH: Climbing left turn to 2300 in DCM NDB holding pattern.

AWOS-3	CHARLOTTE APP CON	UNICOM
120.975	120.05 307.8	122.7 (CTAF) L

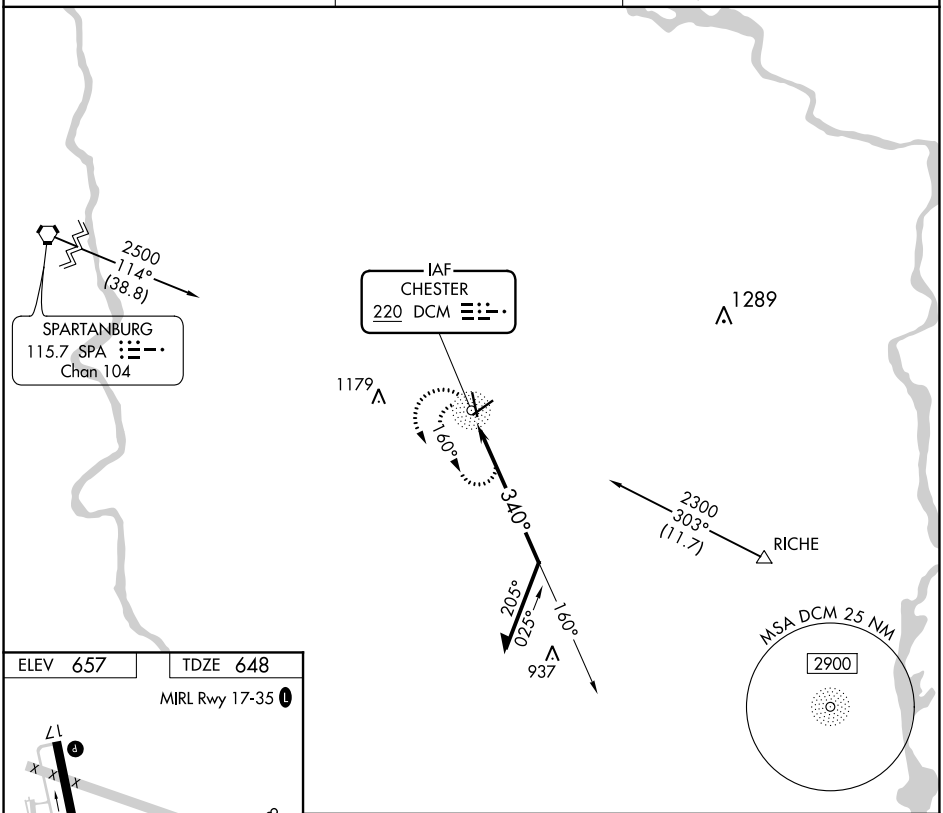

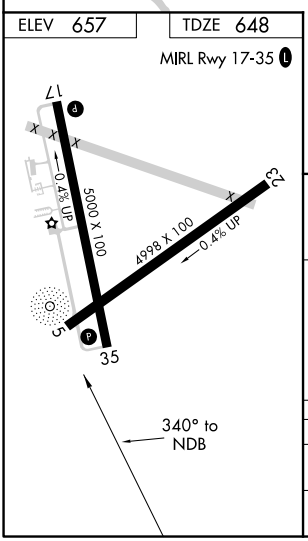

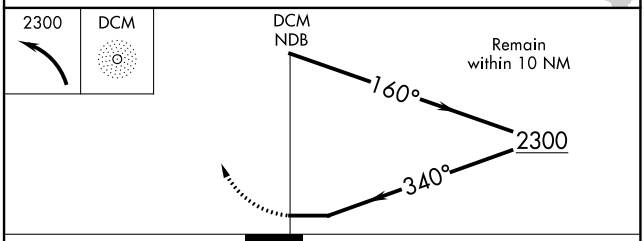

CATEGORY	A	B	C	D
S-35	1340-1	692 (700-1)	1340-2 692 (700-2)	1340-2¼ 692 (700-2¼)
CIRCLING	1340-1	683 (700-1)	1340-2 683 (700-2)	1340-2¼ 683 (700-2¼)