WAAS CH 45836 W22A	APP CRS 223°	Rwy ldg 4504 TDZE 90 Apt Elev 92

RNAV (GPS) RWY 22
MARION COUNTY (MAO)

Baro-VNAV NA when using Florence altimeter setting. For uncompensated Baro-VNAV systems, LNAV/VNAV NA below -8°C (18°F) or above 54°C (130°F). DME/DME RNP-0.3 NA. Helicopter visibility reduction below ¾ SM NA. When local altimeter setting not received, use Florence altimeter setting and increase all DA 53 feet and all visibilities ¼ mile, increase all MDA 60 feet and all Cat C/D visibilities ¼ mile.

MISSED APPROACH: Climb to 2000 direct OCAGI and hold.

AWOS-3	FLORENCE APP CON ★	UNICOM
119.875	135.25 316.15	122.8 (CTAF)

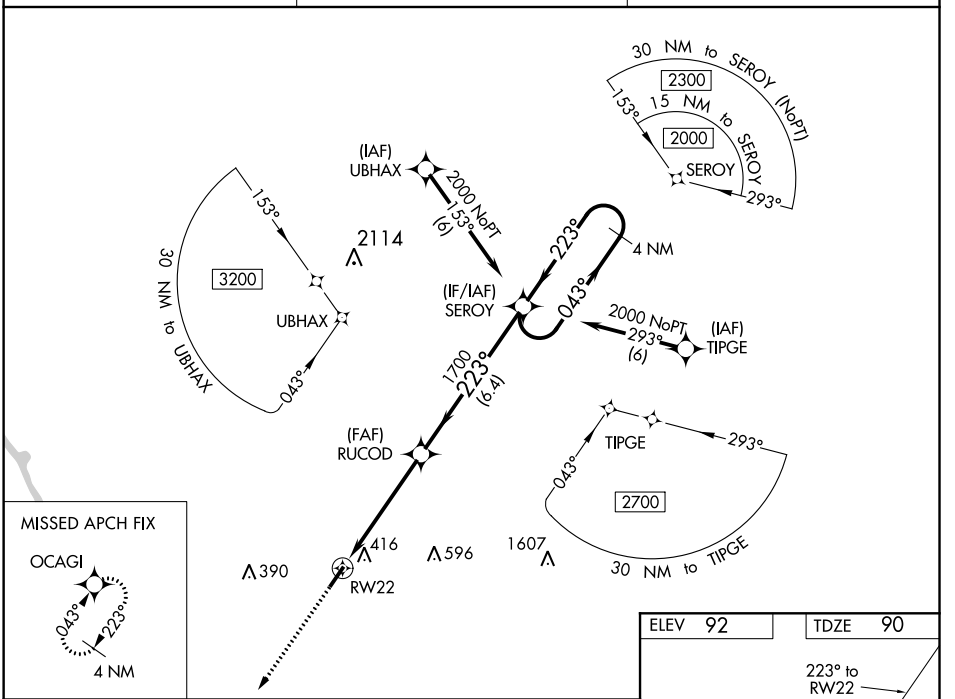

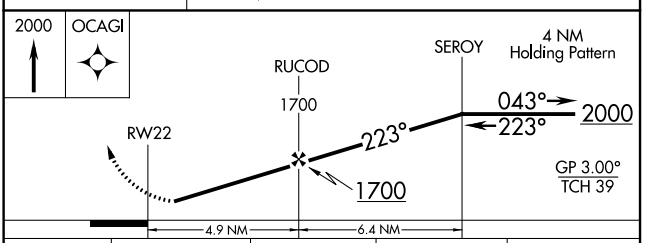

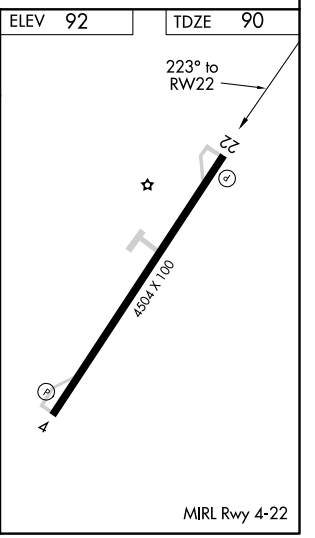

CATEGORY	A	B	C	D
LPV DA	396-1 306 (400-1)			
LNAV/VNAV DA	577-1⅝ 487 (500-1⅝)			
LNAV MDA	680-1 590 (600-1)		680-1¾ 590 (600-1¾)	
C CIRCLING	720-1 628 (700-1)		720-1¾ 628 (700-1¾)	960-2¾ 868 (900-2¾)

SE-2, 31 DEC 2020 to 28 JAN 2021