# RNAV (GPS) RWY 34
## LAMPASAS (LZZ)

| APP CRS | Rwy ldg | 4202 |
|---|---|---|
| 343° | TDZE | 1190 |
| | Apt Elev | 1214 |

RNP APCH.

Circling Rwy 16 NA at night.
Rwy 34 helicopter visibility reduction below ¾ SM NA.

MISSED APPROACH: Climb to 3000 direct GUBVE and on track 063° to AGJ VORTAC and hold.

| AWOS-3 | GRAY APP CON | UNICOM |
|---|---|---|
| 119.075 | 120.075 323.15 | 122.8 (CTAF) L |

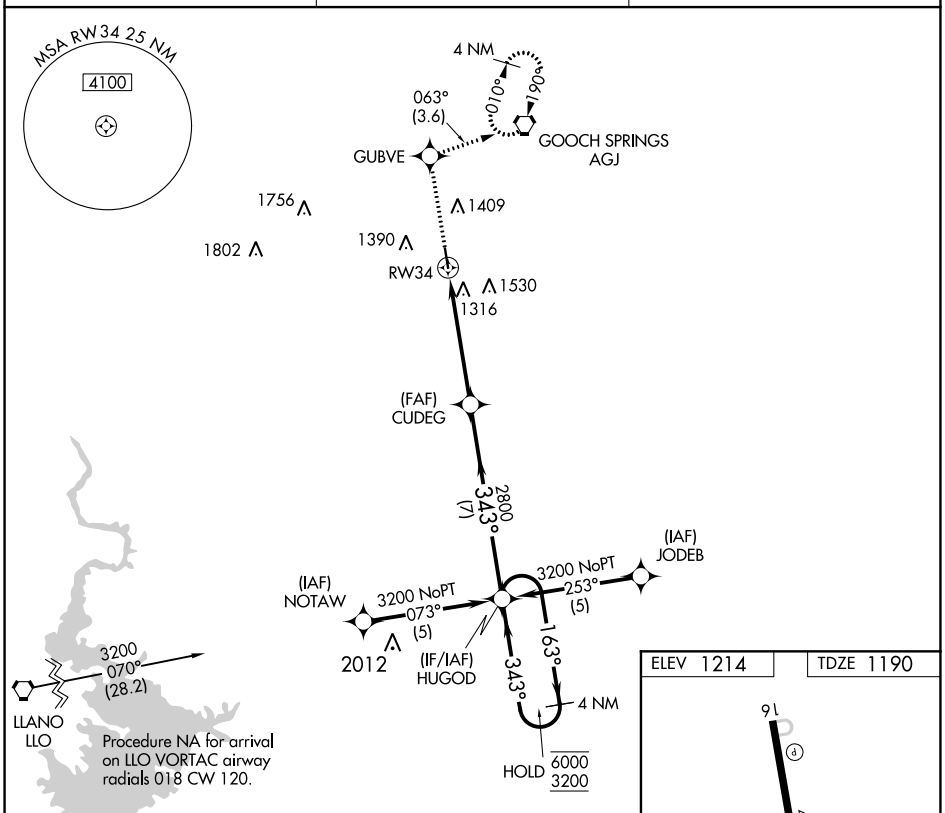


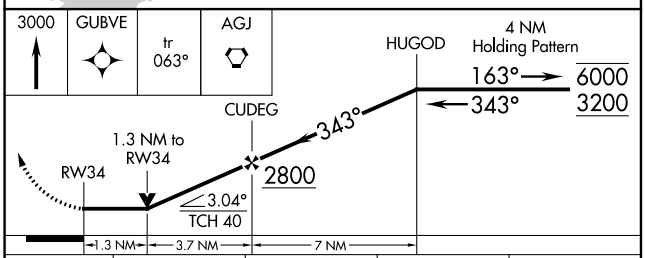


| CATEGORY | A | B | C | D |
|---|---|---|---|---|
| LNAV MDA | 1620-1 430 (500-1) | | 1620-1¼ 430 (500-1¼) | NA |
| CIRCLING | 1680-1 466 (500-1) | 1720-1 506 (600-1) | 1720-1½ 506 (600-1½) | NA |

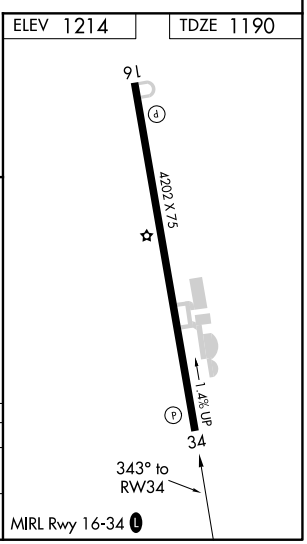


SC-3, 31 DEC 2020 to 28 JAN 2021

SC-3, 31 DEC 2020 to 28 JAN 2021