APP CRS	Rwy ldg	8505
217°	TDZE	770
	Apt Elev	809

RNAV (RNP) Z RWY 22
SAN ANTONIO INTL (SAT)

For uncompensated Baro-VNAV systems, procedure NA below -2°C (29°F) or above 54°C (130°F). GPS required.

MISSED APPROACH: Climb to 3100 on track 217° to IMIKE and track 137° to EMBOW and hold.

D-ATIS	SAN ANTONIO APP CON	SAN ANTONIO TOWER	GND CON	CLNC DEL	CPDLC
118.9	125.1 307.0	119.8 257.8	121.9 348.6	126.7	

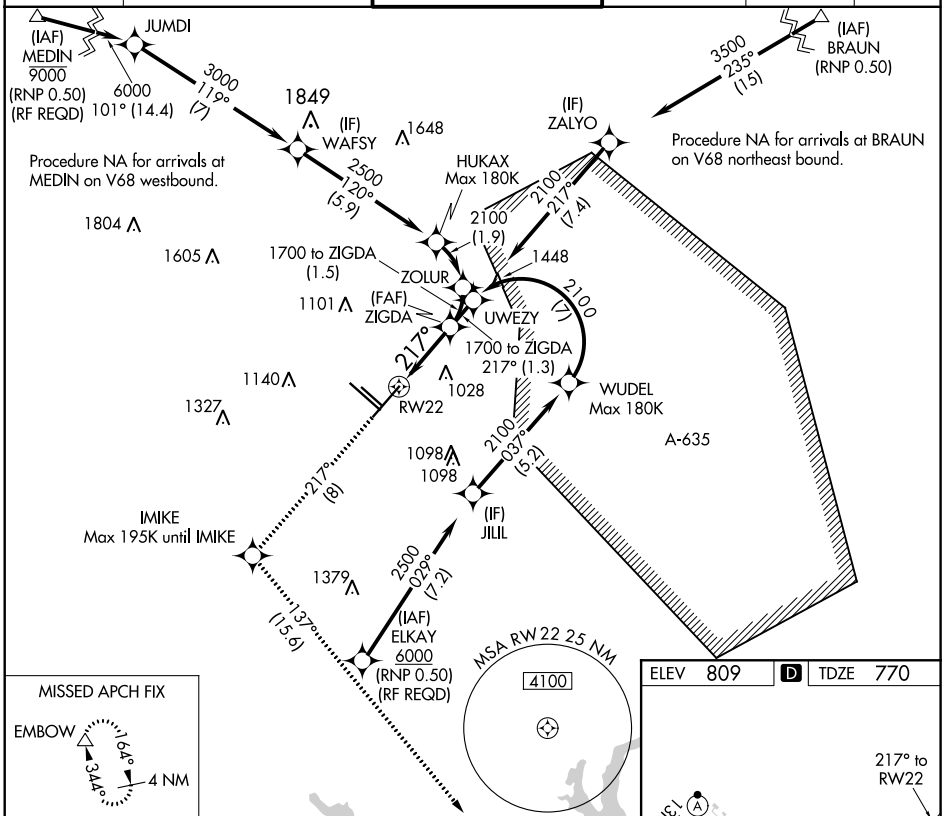

3100	IMIKE	tr 137°	EMBOW
tr 217°			

VGSI and RNAV glidepath not coincident (VGSI Angle 3.00/TCH 85).

See planview for multiple IF locations.

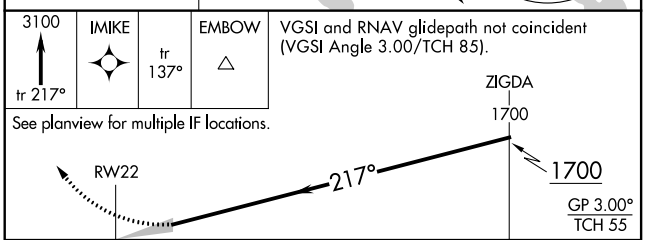

CATEGORY	A	B	C	D
RNP 0.15 DA	1120-1⅛		350 (400-1⅛)	
RNP 0.30 DA	1320-1⅞		550 (600-1⅞)	

AUTHORIZATION REQUIRED

ELEV 809 | D | TDZE 770

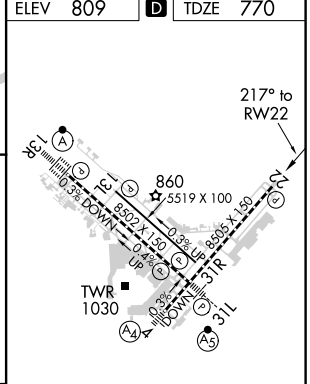

TDZ/CL Rwy 13R
REIL Rwys 13L, 22 and 31R
HIRL Rwys 4-22 and 13R-31L
MIRL Rwy 13L-31R

SC-3, 31 DEC 2020 to 28 JAN 2021

SC-3, 31 DEC 2020 to 28 JAN 2021