WAAS CH 87007 W33A	APP CRS 326°	Rwy ldg 5006 TDZE 2193 Apt Elev 2193

RNAV (GPS) RWY 33
ONTARIO MUNI (ONO)

For uncompensated Baro-VNAV systems, LNAV/VNAV NA below -18°C (0°F) or above 54°C (130°F). DME/DME RNP -0.3 NA. Baro-VNAV and VDP NA when using Caldwell altimeter setting. When local altimeter setting not received, use Caldwell altimeter setting and increase all DA to 2541 feet and increase LPV and LNAV/VNAV visibility ⅜ SM all Cats; increase all MDA 100 feet and increase LNAV Cat C and D ⅜ SM and Circling Cat C visibility ¼ SM. Circling Rwy 15 NA at night. Rwy 33 helicopter visibility reduction below ¾ SM NA.

MISSED APPROACH: Climb to 9000 direct ZEMTI and on track 327° to HOVEL and hold, continue climb-in-hold 9000.

ASOS	SALT LAKE CENTER	UNICOM
135.275	128.05 306.95	122.8 (CTAF) L

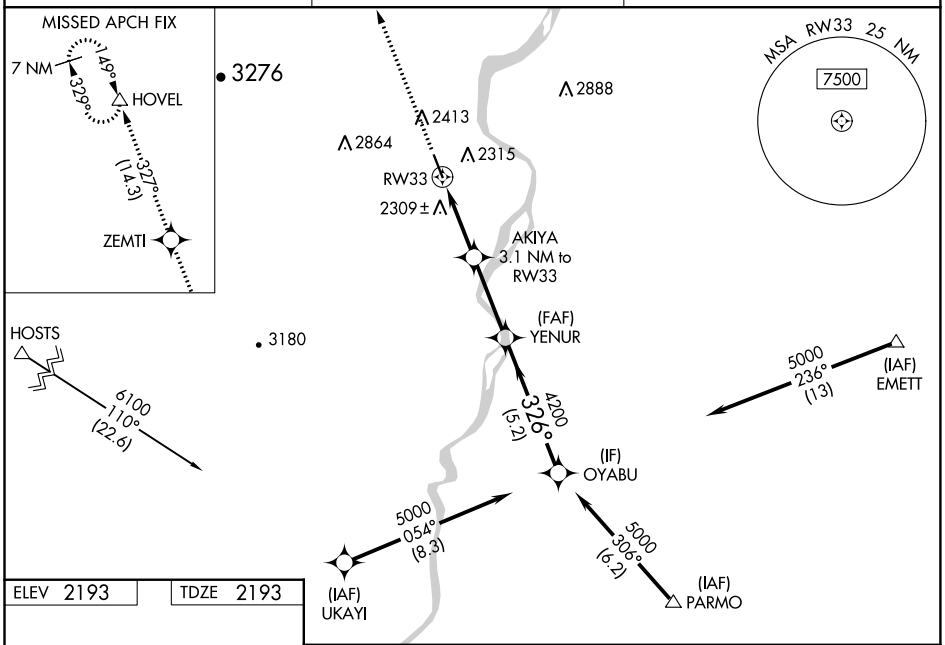

ELEV 2193 TDZE 2193

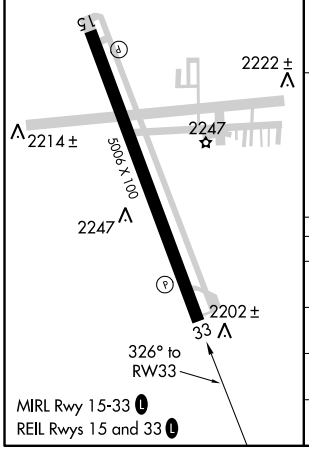

MIRL Rwy 15-33 L
REIL Rwys 15 and 33 L

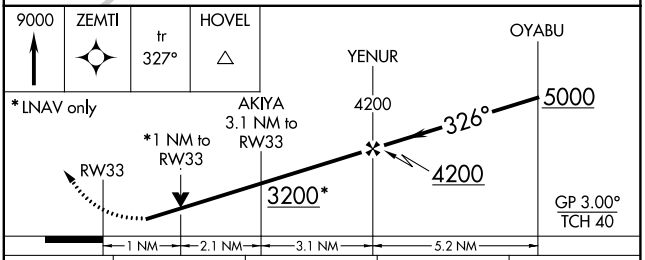

CATEGORY	A	B	C	D
LPV DA	2443-⅞ 250 (300-⅞)			
LNAV/VNAV DA	2443-⅞ 250 (300-⅞)			
LNAV MDA	2560-1 367 (400-1)			
C CIRCLING	2760-1 567 (600-1)	2800-1 607 (700-1)	3120-2¾ 927 (1000-2¾)	3240-3 1047 (1100-3)

NW-1, 31 DEC 2020 to 28 JAN 2021