TACOMA, WASHINGTON

TACAN RWY 16

MC CHORD FIELD (KTCM)

TACAN TCM Chan 33	APCH CRS 160°	Rwy ldg 10,108 TDZE 286 Arpt Elev 322

AL-414 [USAF]

* When ALS inop, increase CAT AB RVR to 55, vis to 1 mile, CAT CDE vis to 1⅜ miles.
** Circling not authorized E of Rwy 16-34.

ALSF-1

MISSED APPROACH: Climb to 4000 on TCM TACAN R-167. At TCM 3.5 DME turn right via 295° course to intercept TCM R-257 to STEIL and hold, continue climb in hold to 4000.

ATIS	SEATTLE APP CON	MCCHORD TOWER	GND CON
135.825 270.1	126.5 377.15	124.8 259.3	118.175 279.65

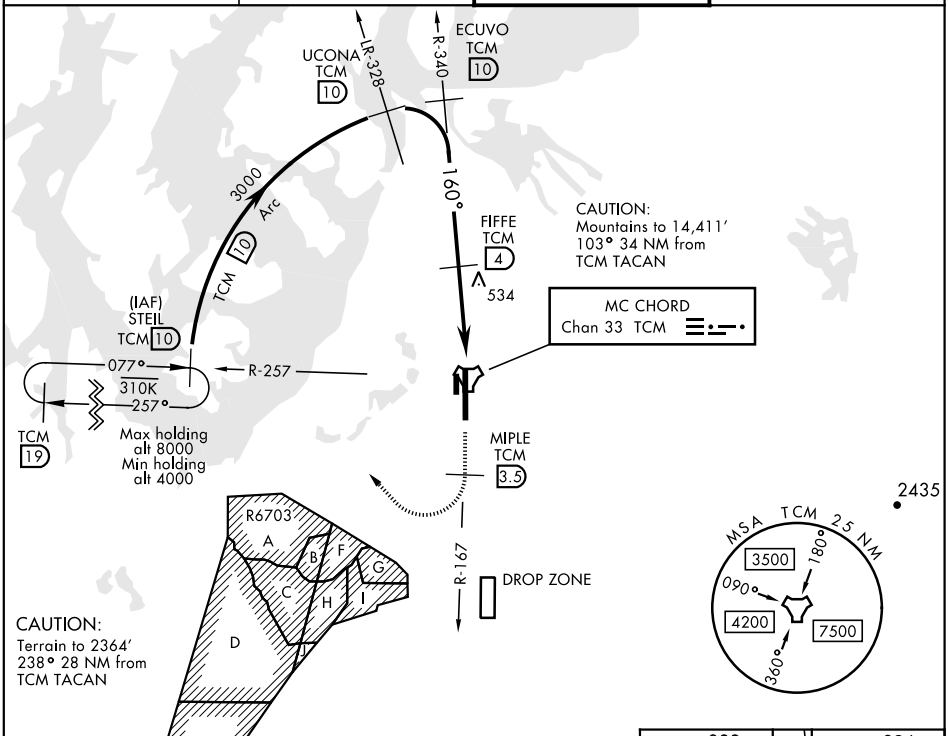

EMERG SAFE ALT 100 NM 16,600

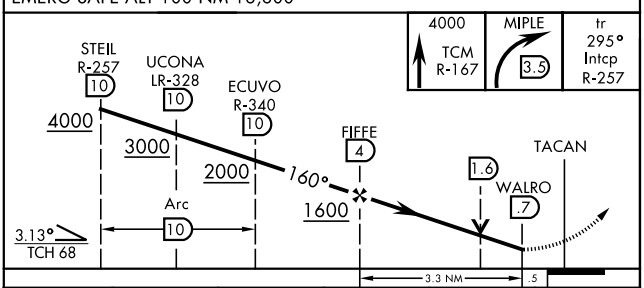

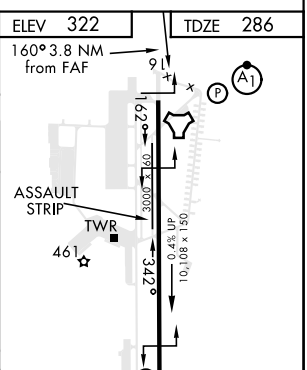

CATEGORY	A	B	C	D	E
S-16*	800/24 514 (500-½)		800/55 514 (500-1)		
CIRCLING **	940-1 618 (700-1)		940-1¾ 618 (700-1¾)	940-2 618 (700-2)	1020-2½ 698 (700-2½)

NW-1, 31 DEC 2020 to 28 JAN 2021

NW-1, 31 DEC 2020 to 28 JAN 2021