DOVER, DELAWARE

ILS or LOC RWY 1

LOC I-DOV	APCH CRS	Rwy ldg	9602
109.95	015°	TDZE	25
		Arpt Elev	29

AL-562 [USAF]

DOVER AFB (KDOV)

RADAR or DME required.

* When TDZL/CL inop increase RVR to 24, RVR of 18 authorized with use of FD or AP or HUD to DA. When ALS inop, increase RVR to 40, vis to ¾ mile.

ALSF-2

MISSED APPROACH: Climb to 2000 via DOV TACAN R-017 to DEREE/DOV 6.7 DME and hold.

ATIS	DOVER APP CON	DOVER TOWER	GND CON	CLNC DEL
127.825 273.5	132.425 257.875	126.35 279.625	118.875 225.4	125.55 289.4

** When ALS inop, increase CAT AB RVR to 55, vis to 1 mile, CAT CDE RVR to 60, vis to 1⅛ miles.

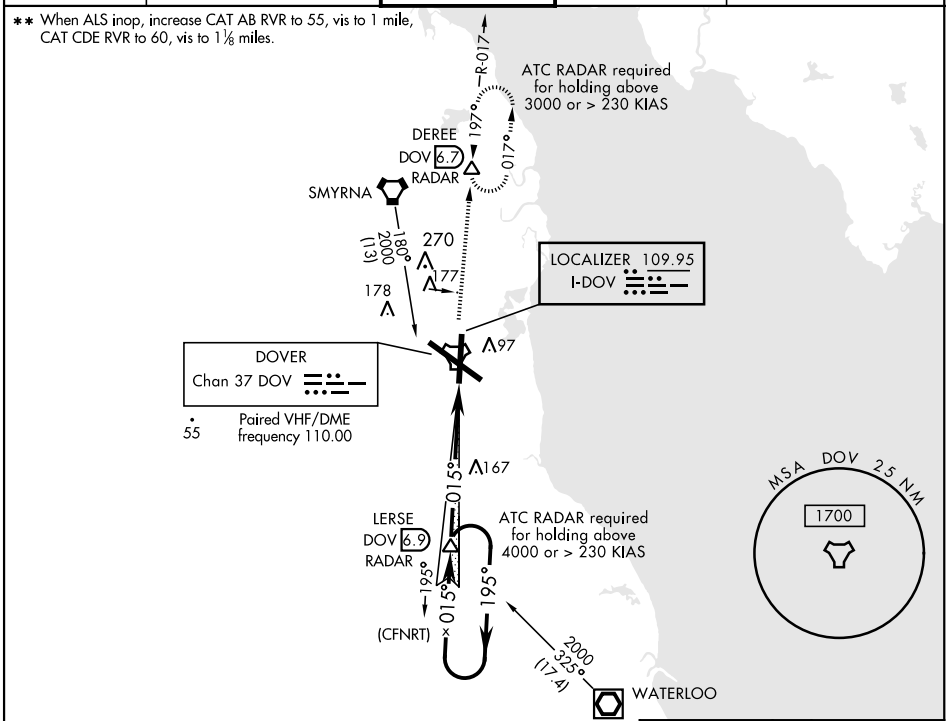

EMERG SAFE ALT 100 NM 4300

VGSI and ILS glidepath not coincident (VGSI Angle 3.00/TCH 75).

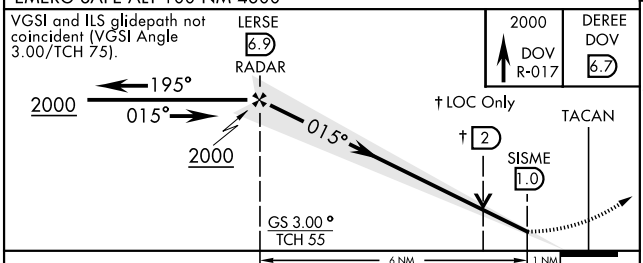

CATEGORY	A	B	C	D	E
S-ILS 1 *	225/18		200	(200-½)	
S-LOC 1**	440/24 415 (500-½)		440/40 415		(500-¾)
C CIRCLING	500-1 471 (500-1)	540-1 511 (600-1)	580-1½ 551 (600-1½)	620-2 591 (600-2)	1080-3 1051(1100-3)

ELEV 29 | TDZE 25

Rwy 14 ldg 8652'

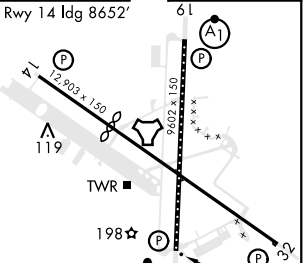

HIRL all Rwy
REIL Rwy 32
TDZL/CL Rwy 1

DOVER, DELAWARE

39°08'N-75°28'W

DOVER AFB (KDOV)

Amdt 1 05DEC19

ILS or LOC RWY 1

NE-3, 31 DEC 2020 to 28 JAN 2021