WAAS CH 99522 W24A	APP CRS 238°	Rwy ldg 6010 TDZE 1170 Apt Elev 1175

RNAV (GPS) Y RWY 24
ROANOKE-BLACKSBURG RGNL/WOODRUM FIELD (ROA)

RNP APCH.

-13°C

Circling NA northwest of Rwy 6-24.
Rwy 24 helicopter visibility reduction below ¾ SM NA.

MISSED APPROACH: Climbing left turn to 4000 direct MONAT and hold.

ATIS	ROANOKE APP CON	ROANOKE TOWER	GND CON	CLNC DEL
132.375	126.9 339.8	118.3 257.8	121.9 257.8	119.7

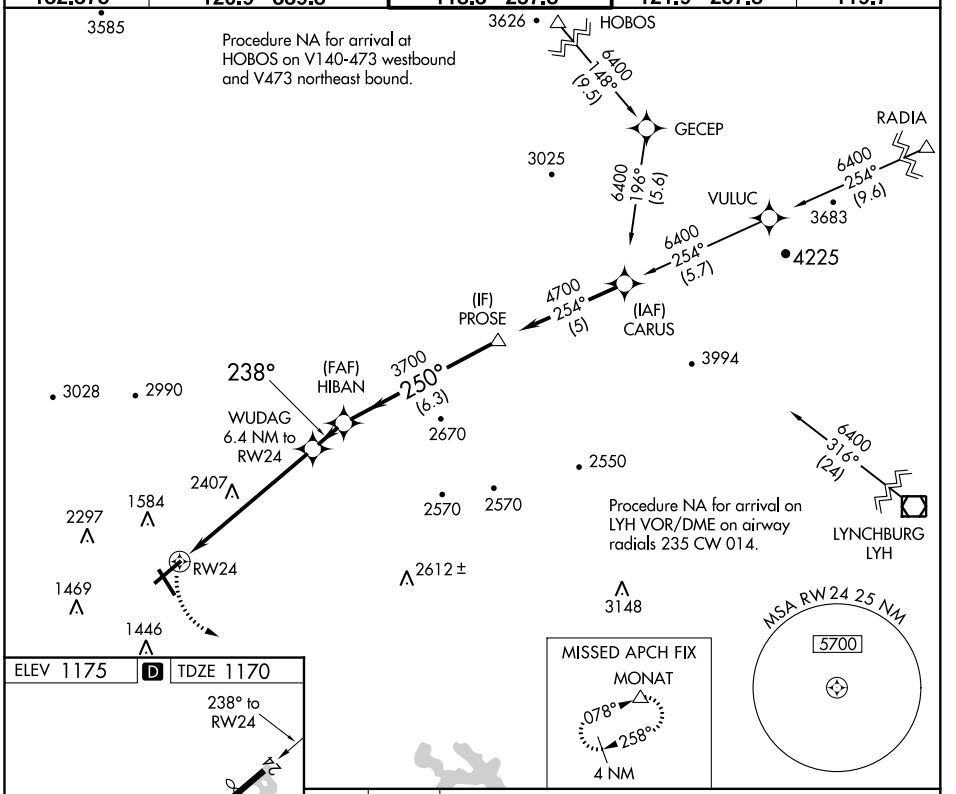

ELEV 1175 | D | TDZE 1170

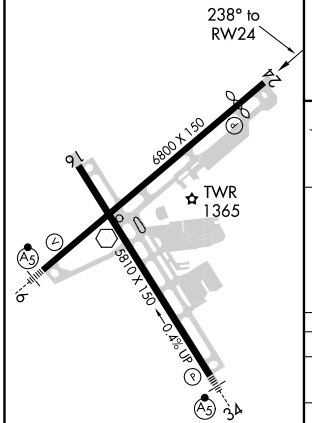

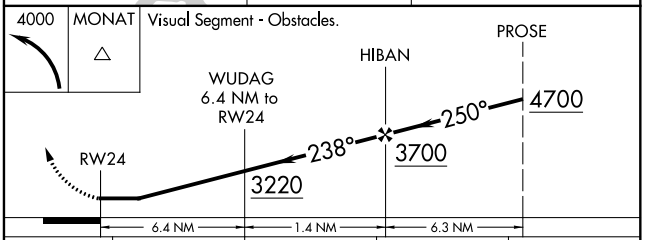

CATEGORY	A	B	C	D
LP MDA	2500-1¼ 1330 (1400-1¼)	2500-1½ 1330 (1400-1½)	2500-3	1330 (1400-3)
LNAV MDA	3000-1¼ 1830 (1900-1¼)	3000-1½ 1830 (1900-1½)	3000-3	1830 (1900-3)
C CIRCLING	3000-1¼ 1825 (1900-1¼)	3000-1½ 1825 (1900-1½)	3000-3	1825 (1900-3)

NE-3, 31 DEC 2020 to 28 JAN 2021