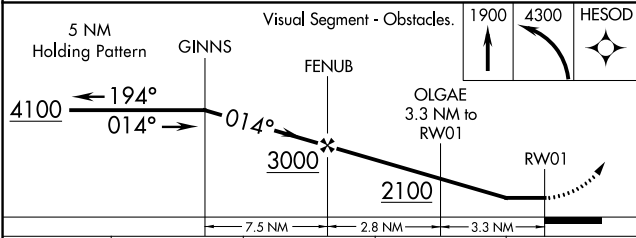
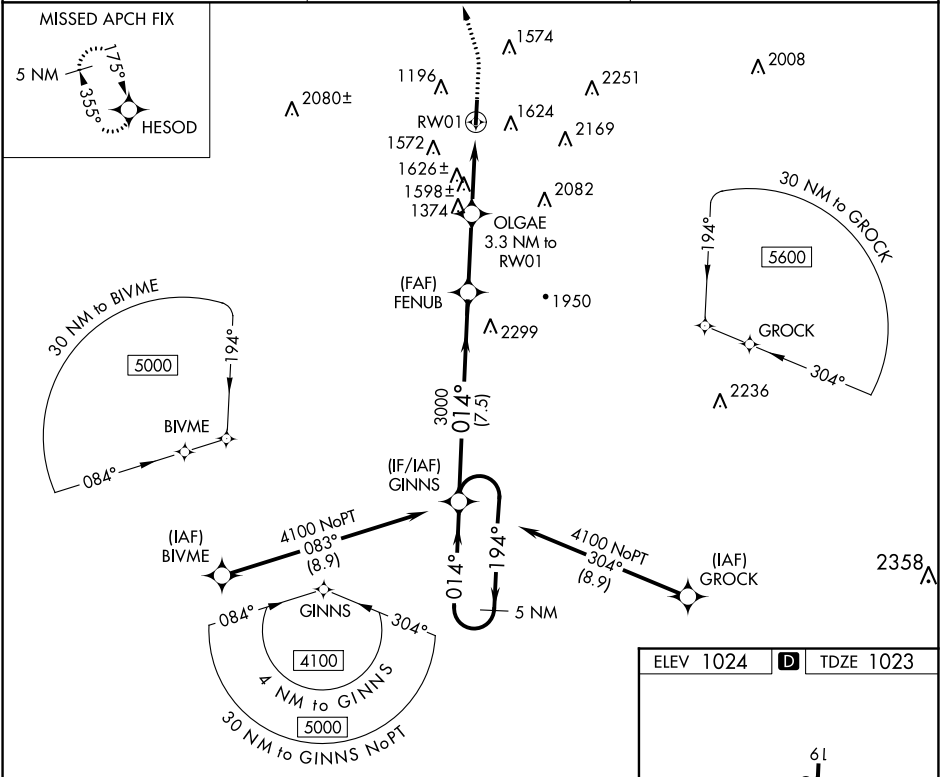


WAAS CH <b>56536</b> <b>W01A</b>	APP CRS <b>014°</b>	Rwy Idg <b>4119</b> TDZE <b>1023</b> Apt Elev <b>1024</b>
--	------------------------	---

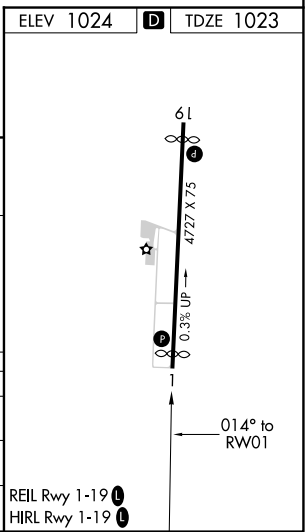
**RNAV (GPS) RWY 1**  
LT WARREN EATON (OIC)

<b>▼</b> <b>▲ NA</b>	When local altimeter setting not received, procedure NA. DME/DME RNP-0.3 NA. Procedure NA at night. Helicopter visibility reduction below 1 SM NA.	<b>MISSED APPROACH:</b> Climb to 1900 then climbing left turn to 4300 direct HESOD and hold.
-------------------------	--	--

<b>AWOS-3</b> <b>119,025</b>	<b>BOSTON CENTER</b> <b>133.25 279.5</b>	<b>UNICOM</b> <b>122.8 (CTAF) 0</b>
---------------------------------	---	--



CATEGORY	A	B	C	D
LP MDA	1860-1 837 (900-1)	1860-1¼ 837 (900-1¼)	1860-2½ 837 (900-2½)	
LNAV MDA	1880-1 857 (900-1)	1880-1¼ 857 (900-1¼)	1880-2½ 857 (900-2½)	
<b>CIRCLING</b>	2060-1¼ 1036 (1100-1¼)	2160-1½ 1136 (1200-1½)	2240-3 1216 (1300-3)	2480-3 1456 (1500-3)



NE-2, 31 DEC 2020 to 28 JAN 2021

NE-2, 31 DEC 2020 to 28 JAN 2021