LDA-A
LAGUARDIA (LGA)

LOC/DME I-TKD	APP CRS	Rwy ldg	N/A
111.15	234°	TDZE	N/A
Chan 48 (Y)		Apt Elev	21

RADAR required for procedure entry.

Auto pilot coupled approach NA.

MISSED APPROACH: Climb to 3000 on LGA VOR/DME R-225 to PROUD INT and hold, continue climb-in-hold to 3000.

D-ATIS ARR 125.95	NEW YORK APP CON	LAGUARDIA TOWER	GND CON	CLNC DEL	CPDLC
D-ATIS DEP 127.05	120.8 263.0	118.7 263.0	121.7 263.0	135.2	

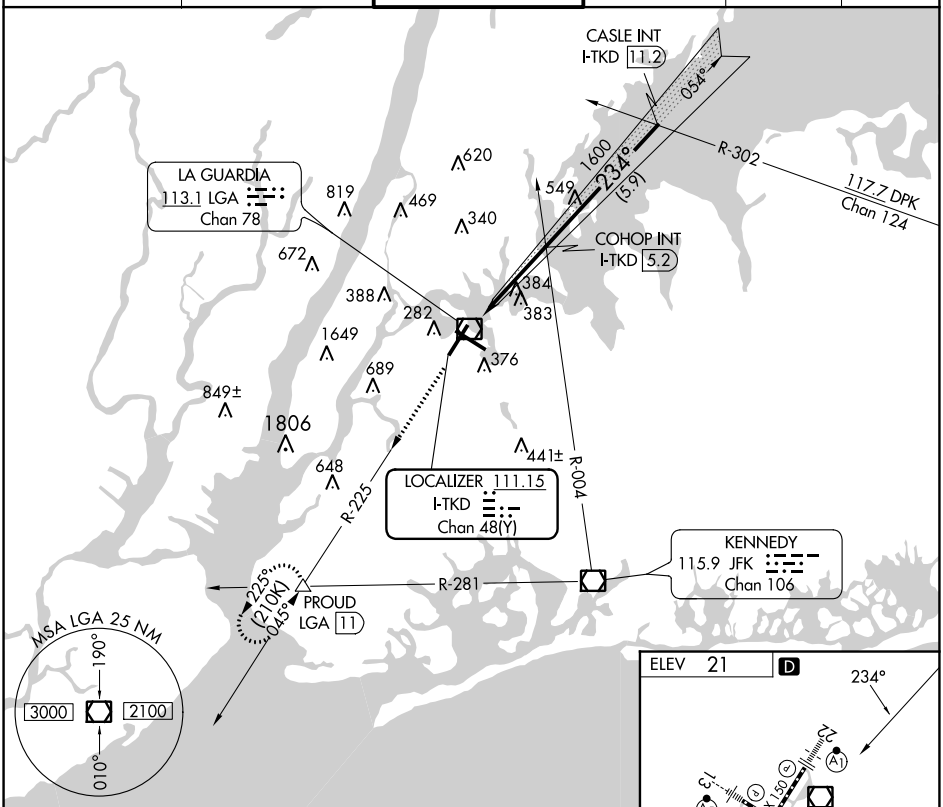

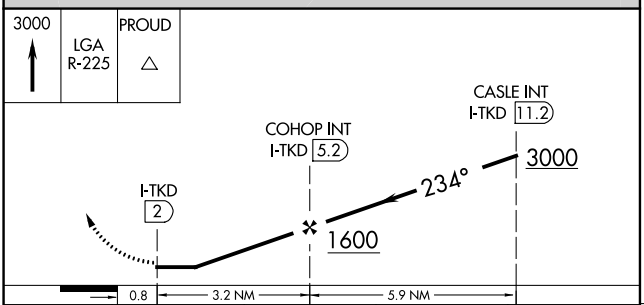

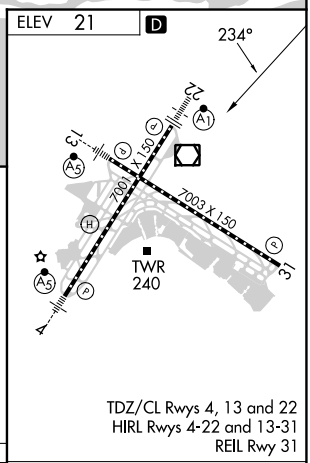

TDZ/CL Rwys 4, 13 and 22
HIRL Rwys 4-22 and 13-31
REIL Rwy 31

CATEGORY	A	B	C	D
C CIRCLING	700-1 679 (700-1)		1080-3 1059 (1100-3)	1260-3 1239 (1300-3)

FAF to MAP 3.2 NM					
Knots	60	90	120	150	180
Min:Sec	3:12	2:08	1:36	1:17	1:04