LOC/DME I-DYH	APP CRS	Rwy ldg 9500
109.55	191°	TDZE 995
Chan 32 (Y)		Apt Elev 1027

ILS or LOC RWY 19L
KANSAS CITY INTL (MCI)

Simultaneous approach authorized.
DME or RADAR required.

MALSR

MISSED APPROACH: Climb to 1500 then climbing left turn to 4000 direct ANX VORTAC and hold.

D-ATIS	KANSAS CITY APP CON	INTERNATIONAL TOWER	GND CON	CLNC DEL	CPDLC
128.375	120.95 318.1	128.2 254.25	121.8	135.7	

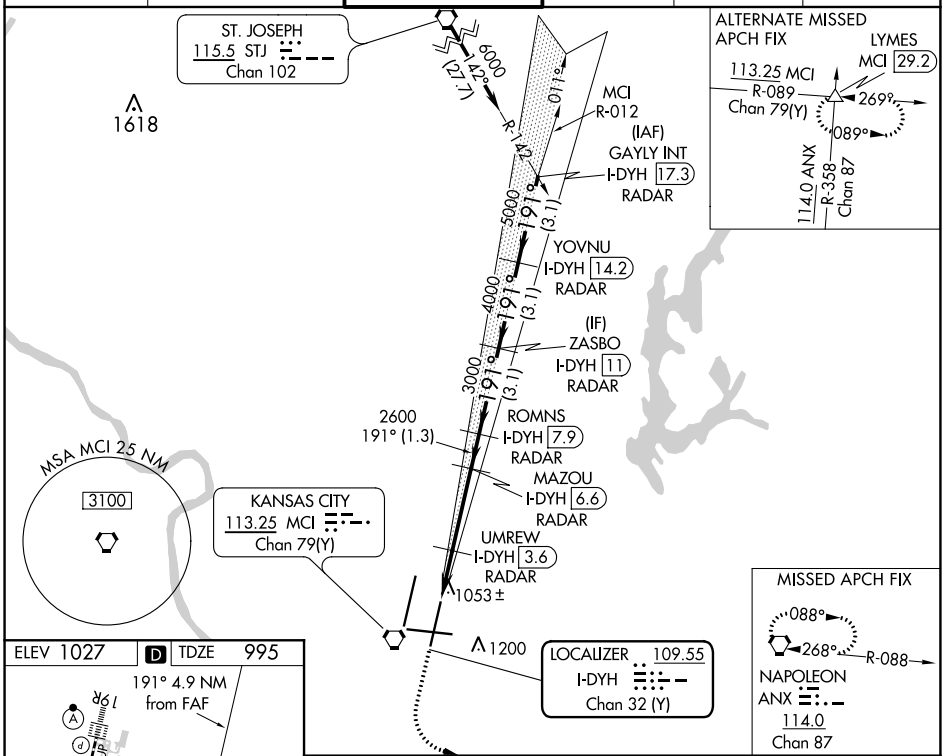

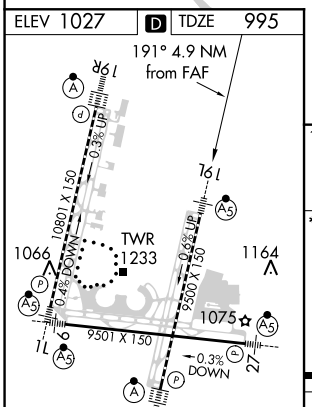

FAF to MAP 4.9 NM					
Knots	60	90	120	150	180
Min:Sec	4:55	3:16	2:27	1:58	1:38

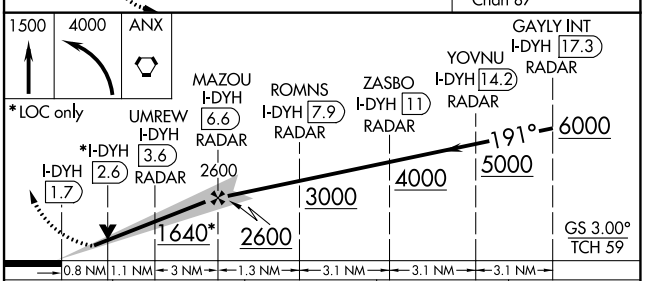

CATEGORY	A	B	C	D
S-ILS 19L	1195/18 200 (200-½)			
S-LOC 19L	1300/24 305 (300-½)		1300/26 305 (300-½)	
CIRCLING	1540-1 513 (600-1)		1540-1½ 513 (600-1½)	1580-2 553 (600-2)

NC-3, 31 DEC 2020 to 28 JAN 2021
NC-3, 31 DEC 2020 to 28 JAN 2021