NDB RWY 12
ULYSSES (ULS)

NDB ULS	APP CRS	Rwy ldg / TDZE / Apt Elev
395	120°	4600 / 3071 / 3071

When local altimeter setting not received, use Garden City altimeter setting: increase all MDA 120 feet and S-12 visibility Cat B ¼ mile, Cat C ½ mile and Circling Cat B/C ¼ mile.

MISSED APPROACH: Climb to 4100 then climbing left turn to 5000 direct ULS NDB and hold.

AWOS-3	KANSAS CITY CENTER	UNICOM
118.95	125.2 269.4	122.8 (CTAF) L

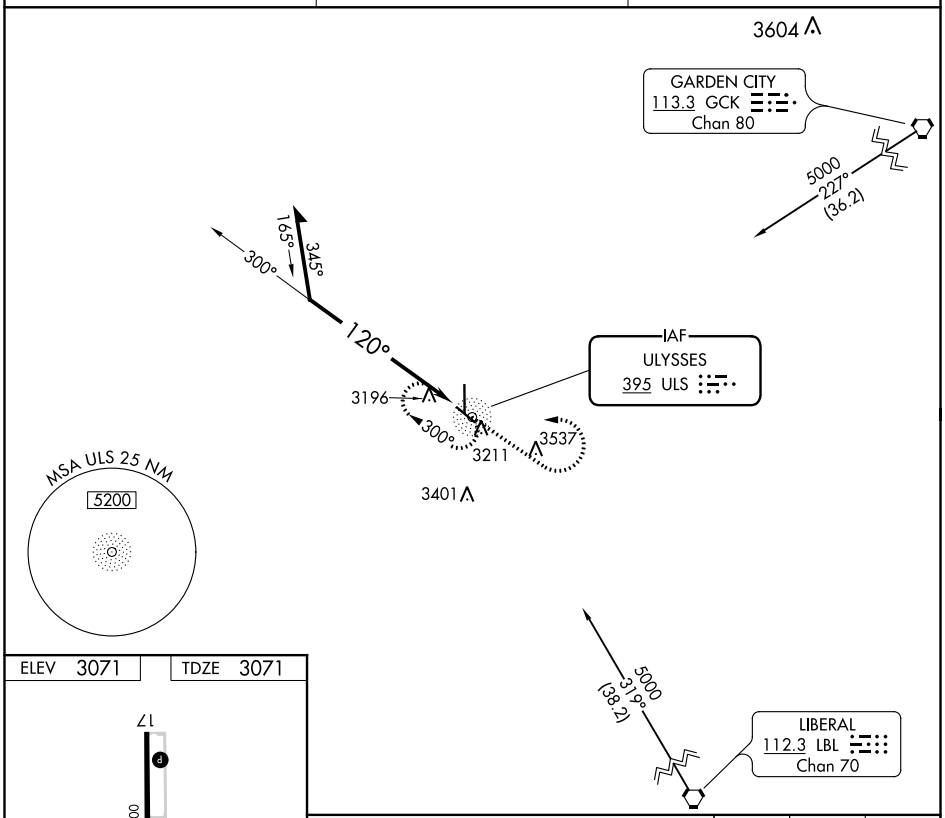

ELEV 3071 TDZE 3071

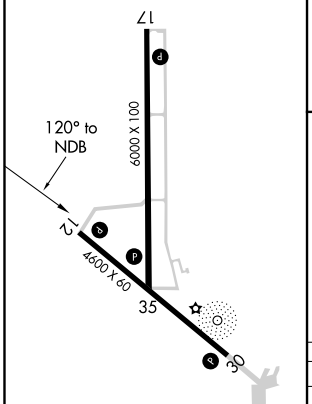

MIRL Rwys 12-30 and 17-35 L

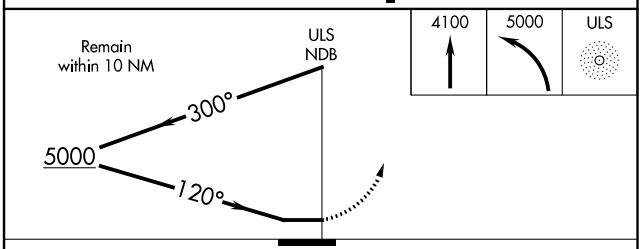

CATEGORY	A	B	C	D
S-12	3760-1	689 (700-1)	3760-2 689 (700-2)	NA
C CIRCLING	3760-1	689 (700-1)	3900-2½ 829 (900-2½)	NA

NC-2, 31 DEC 2020 to 28 JAN 2021