

WAAS
CH **40432**
W15A

APP CRS
152°

Rwy Idg **3900**
TDZE **2182**
Apt Elev **2183**


RNAV (GPS) RWY 15

CRAM FIELD (BUB)

Baro-VNAV NA. DME/DME RNP-0.3 NA. Helicopter visibility reduction below ¾ SM NA. Use Ord altimeter setting. When not received, use Broken Bow altimeter setting and increase all DA 75 feet and all MDA 80 feet. Increase LPV, LNAV/VNAV all Cats visibility and Circling Cat B visibility to 1 ¼ mile.

NA

MISSED APPROACH: Climb to 4400 direct GREYY and hold.

ODX ASOS 119.925	DENVER CENTER 132.7 226.675	CTAF 122.9 
----------------------------	---------------------------------------	--

5 NM Holding Pattern

RUGTE

SEYOT

TORLE 3 NM to RW15

RW15

4100

332°

152°

152°

4000

3160

4400

GREYY

*LNAV only.


GP 3.00°

TCH 40

6 NM

2.6 NM

3 NM

CATEGORY	A	B	C	D
LPV DA	2480-1	298 (300-1)		NA
LNAV/ VNAV DA	2478-1	296 (300-1)		NA
LNAV MDA	2680-1	498 (500-1)		NA
 CIRCLING	2780-1 597 (600-1)	2920-1 737 (800-1)		NA

ELEV **2183**


TDZE **2182**

152° to RW15

0.39 UP

3900 x 60

33

MIRL Rwy 15-33 

BURWELL, NEBRASKA

Orig-A 05FEB15

41°47'N-99°09'W

CRAM FIELD (BUB)

RNAV (GPS) RWY 15