APP CRS	Rwy ldg	6510
125°	TDZE	1265
	Apt Elev	1288

RNAV (GPS) RWY 12
SALINA RGNL (SLN)

Circling NA for Cat D southwest of runway 12-30. DME/DME RNP-0.3 NA. When local altimeter setting not received, use McPherson altimeter setting and increase all MDA 100 feet and LNAV Cat C /D and Circling Cat C visibility ¼ mile. VDP NA when using McPherson altimeter setting.

MISSED APPROACH: Climb to 3400 direct IRACE and hold.

ATIS	KANSAS CITY CENTER	SALINA TOWER ★	GND CON	UNICOM
120.15	134.9 363.2	119.3 (CTAF) L 257.7	121.9 397.9	122.95

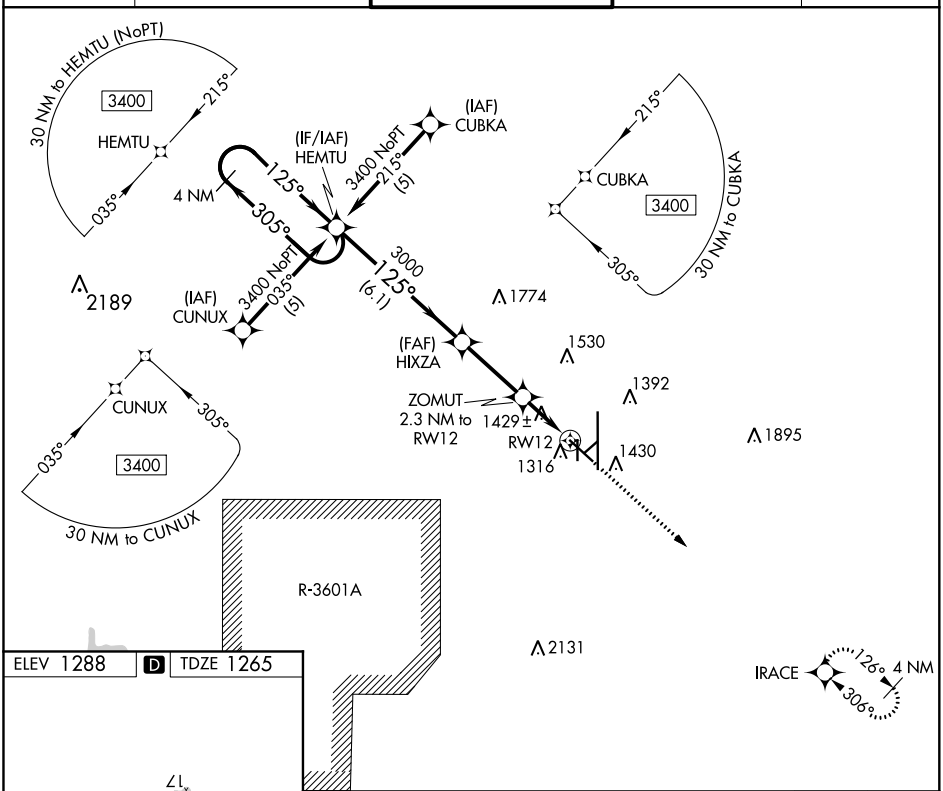

NC-2, 31 DEC 2020 to 28 JAN 2021

NC-2, 31 DEC 2020 to 28 JAN 2021

ELEV 1288 D TDZE 1265

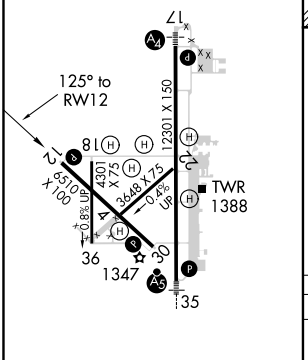

HIRL Rwy 17-35 L
MIRL Rwy 12-30 L

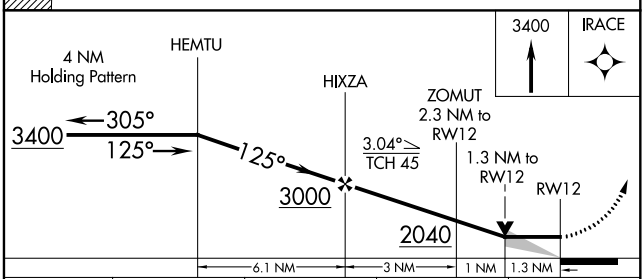

CATEGORY	A	B	C	D
LNAV MDA	1700-1 435 (500-1)		1700-1¼ 435 (500-1¼)	1700-1½ 435 (500-1½)
CIRCLING	1820-1 532 (600-1)		1840-1½ 552 (600-1½)	1840-2 552 (600-2)