VOR/DME HUT 116.8 Chan 115	APP CRS 038°	Rwy ldg 4401 TDZE 1522 Apt Elev 1543

VOR RWY 4
HUTCHINSON RGNL(HUT)

Circling to Rwy 22 NA at night.

MISSED APPROACH: Climb to 4000 on HUT VOR/DME R-038 then left turn direct HUT VOR/DME and hold.

ATIS	WICHITA APP CON	HUTCHINSON TOWER ★	GND CON	UNICOM
124.25	125.5 306.2	118.5(CTAF)L 363.0	121.9	122.95

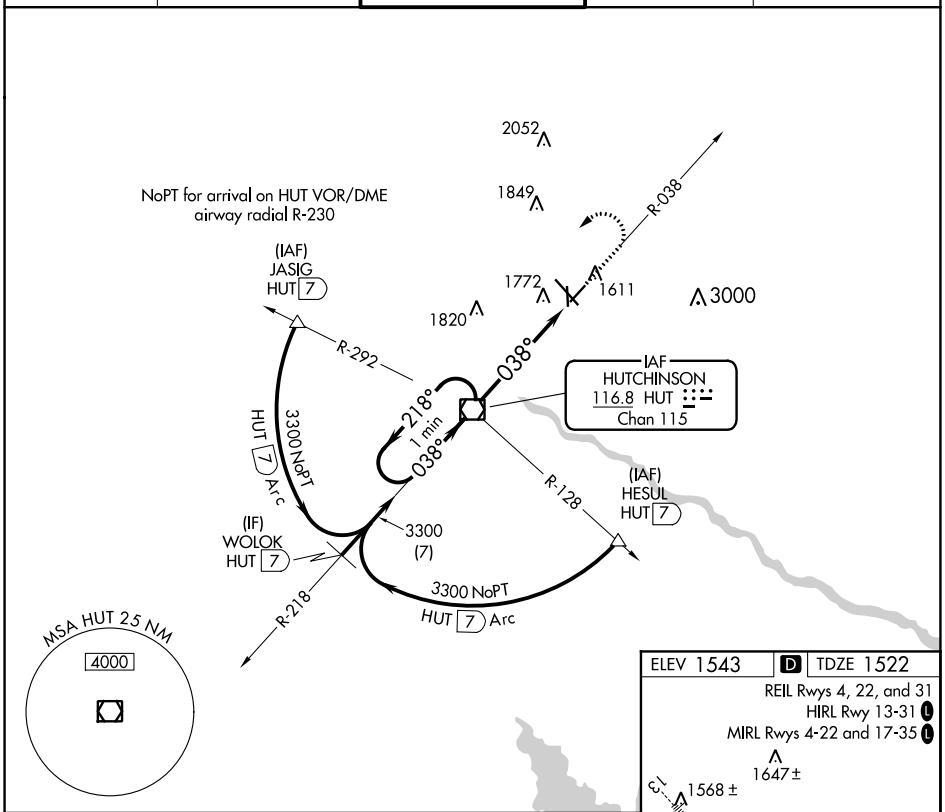

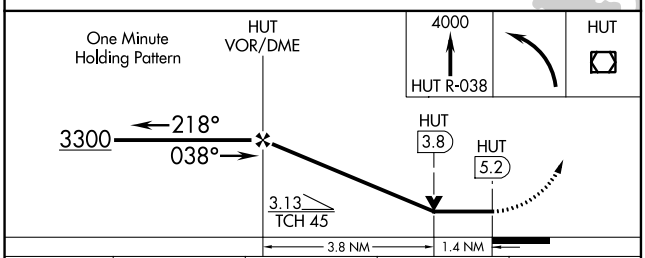

CATEGORY	A	B	C	D
S-4	2040-1 518 (500-1)		2040-1⅜ 518 (500-1⅜)	NA
C CIRCLING	2080-1 537 (600-1)		2200-1¾ 657 (700-1¾)	NA

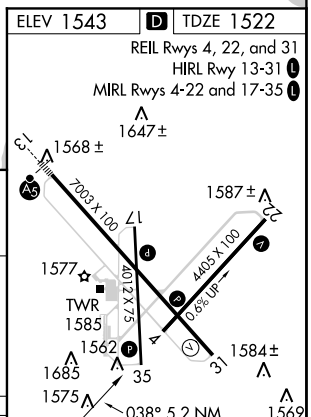

FAF to MAP 5.2 NM					
Knots	60	90	120	150	180
Min:Sec	5:12	3:28	2:36	2:05	1:44