VORTAC DWN	APP CRS	Rwy ldg	N/A
109.0	277°	TDZE	N/A
Chan 27		Apt Elev	1140

VOR-A
LITCHFIELD MUNI (LJF)

When local altimeter setting not received, use Hutchinson altimeter setting and increase all MDA 60 feet, and increase visibility Circling Cat D ¼ mile.

MISSED APPROACH: Climb to 1800 then climbing right turn to 2800 direct DWN VORTAC and hold.

AWOS-3	MINNEAPOLIS CENTER	CTAF
109.0	125.5 323.1	122.9 L

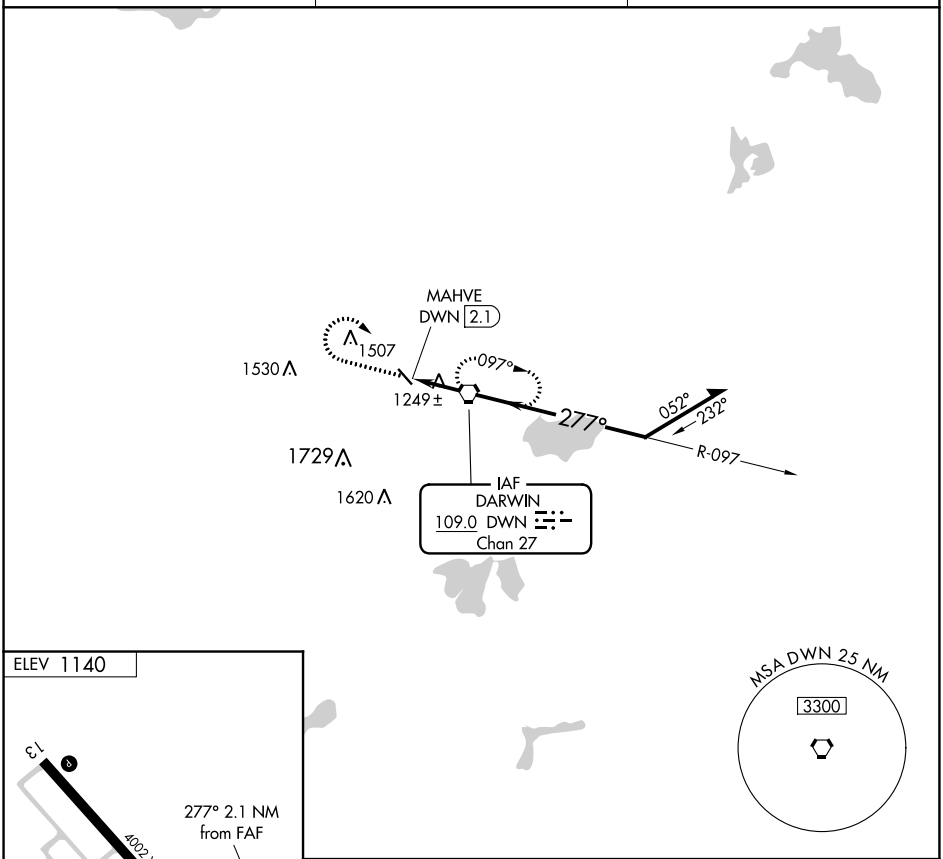

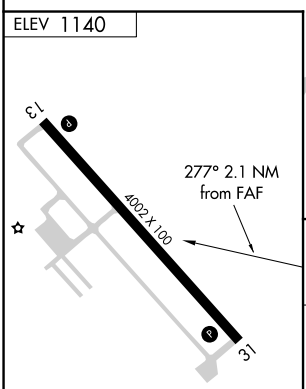

REIL Rwys 13 and 31 L
MIRL Rwy 13-31 L

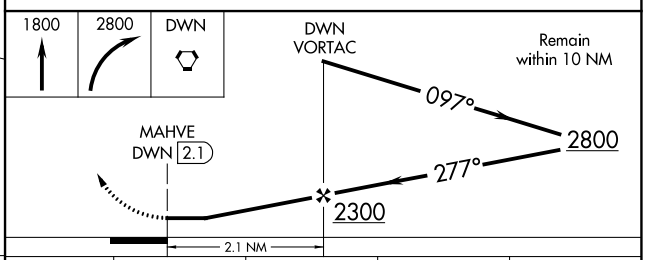

FAF to MAP 2.1 NM					
Knots	60	90	120	150	180
Min:Sec	2:06	1:24	1:03	0:50	0:42

CATEGORY	A	B	C	D
CIRCLING	1600-1	460 (500-1)	1600-1½ 460 (500-1½)	1860-2¼ 720 (800-2¼)

NC-1, 31 DEC 2020 to 28 JAN 2021

NC-1, 31 DEC 2020 to 28 JAN 2021