WAAS CH 65733 W27A	APP CRS 267°	Rwy ldg 6302 TDZE 899 Apt Elev 901

RNAV (GPS) RWY 27
HECTOR INTL (FAR)

RNP APCH.

Baro-VNAV NA.
Rwy 27 helicopter visibility reduction below ¾ SM NA.

MISSED APPROACH: Climb to 3500 direct IDVIY and hold.

ATIS	FARGO APP CON	FARGO TOWER	GND CON	CLNC DEL
124.5 379.2	120.4 377.15	133.8 290.4	121.9 348.6	121.9 348.6

MISSED APCH FIX

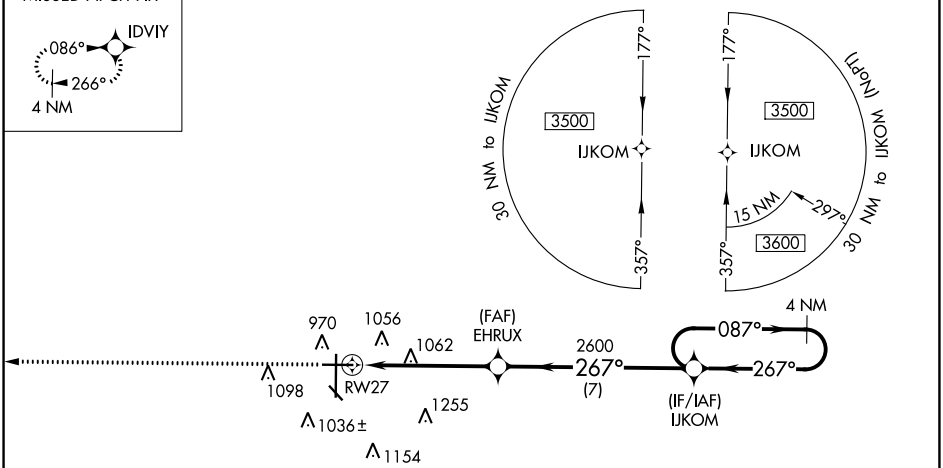

ELEV 901 | D | TDZE 899

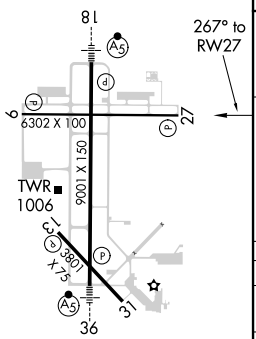

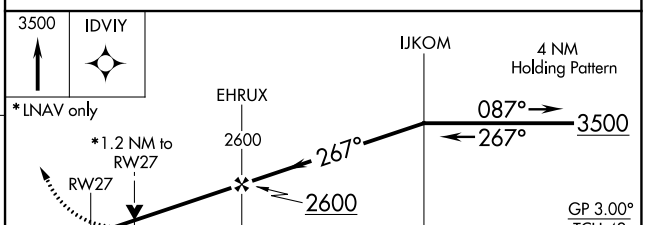

CATEGORY	A	B	C	D
LPV DA	1149-¾ 250 (300-¾)			
LNAV/VNAV DA	1231-1⅛ 332 (400-1⅛)			
LNAV MDA	1320-1 421 (500-1)		1320-1¼ 421 (500-1¼)	
C CIRCLING	1380-1 479 (500-1)		1520-1¾ 619 (700-1¾)	1620-2¼ 719 (800-2¼)

HIRL Rwy 18-36
REIL Rwys 9 and 27
MIRL Rwys 9-27 and 13-31

NC-1, 31 DEC 2020 to 28 JAN 2021
NC-1, 31 DEC 2020 to 28 JAN 2021