

WAAS CH 40331 W27A	APP CRS 269°	Rwy Idg TDZE 686 Apt Elev 706
--	------------------------	---

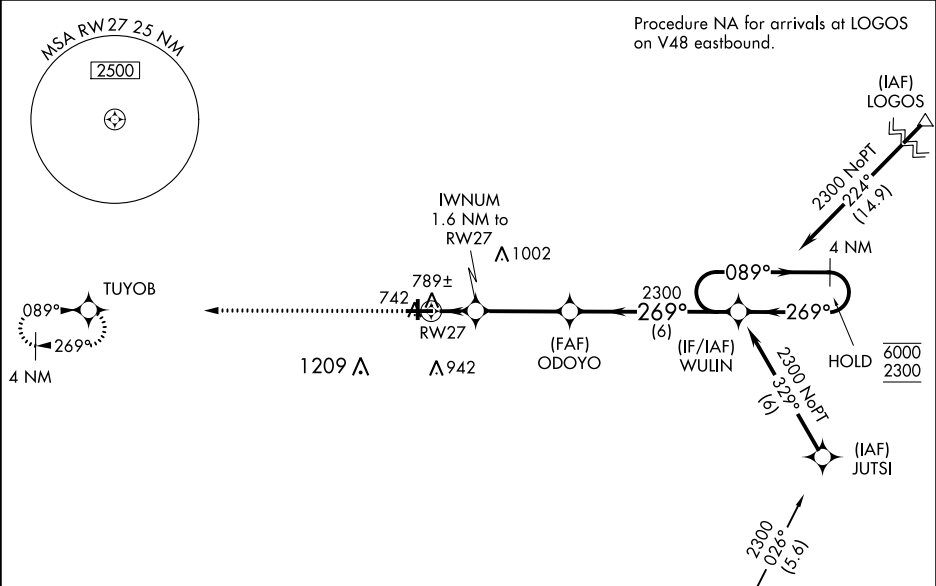
RNAV (GPS) RWY 27
MACOMB MUNI (MQB)

RNP APCH.

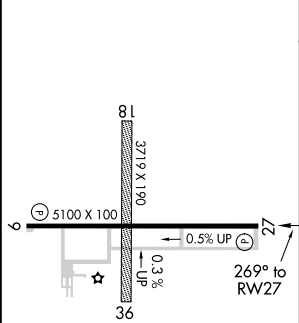
⚠ Circling to Rwy 18, 36 NA at night. Baro-VNAV and VDP NA when using Burlington IA altimeter setting. For uncompensated Baro-VNAV systems, LNAV/VNAV NA below -16°C or above 54°C. When local altimeter setting not received, use Burlington IA altimeter setting and increase all DA 63 feet and all MDA 80 feet; increase LNAV visibilities Cat C/D 1/8 SM, and Circling Cat C/D 1/4 SM.

MISSED APPROACH:
Climb to 2300 direct TUYOB and hold.

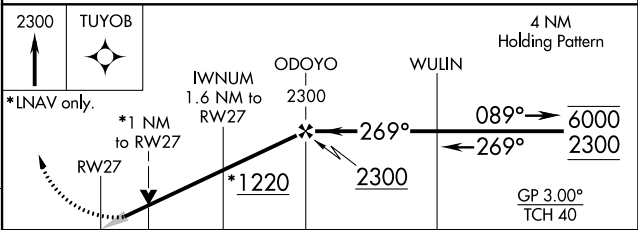
AWOS-3 119.025	CHICAGO CENTER 135.6 316.1	UNICOM 122.8 (CTAF) 0
--------------------------	--------------------------------------	---------------------------------



ELEV 706	TDZE 686
-----------------	-----------------



Procedure NA for arrivals at BADER on V67 southeast and on V586 southwest bound.



CATEGORY	A	B	C	D
LPV DA		886-1	200 (200-1)	
LNAV/VNAV DA		977-1	291 (300-1)	
LNAV MDA		1040-1	354 (400-1)	
CIRCLING	1120-1 414 (500-1)	1260-1 554 (600-1)	1260-1½ 554 (600-1½)	1300-2 594 (600-2)

EC-3, 31 DEC 2020 to 28 JAN 2021

EC-3, 31 DEC 2020 to 28 JAN 2021