WAAS CH 70309 W04A	APP CRS 043°	Rwy ldg 7927 TDZE 592 Apt Elev 598

RNAV (GPS) RWY 4
ABRAHAM LINCOLN CAPITAL (SPI)

ASR: DME/DME RNP-0.3 NA. For uncompensated Baro-VNAV systems LNAV/VNAV NA below -16°C (4°F) and above 47°C (116°F). When local altimeter setting not received, use Lincoln altimeter setting: increase all DA 57 feet and MDA 60 feet, increase Circling Cat C and D visibility ¼ SM. Baro-VNAV and VDP NA when using Lincoln altimeter setting. For inoperative MALSR increase LPV all Cats visibility to RVR 5000.

MALSR A5

MISSED APPROACH: Climb to 2600 direct REYCO and hold.

ATIS	SPRINGFIELD APP CON ★	SPRINGFIELD TOWER ★	GND CON	CLNC DEL	UNICOM
127.65 270.1	126.15 323.0	121.3 (CTAF) L 257.8	121.9 348.6	121.7	122.95

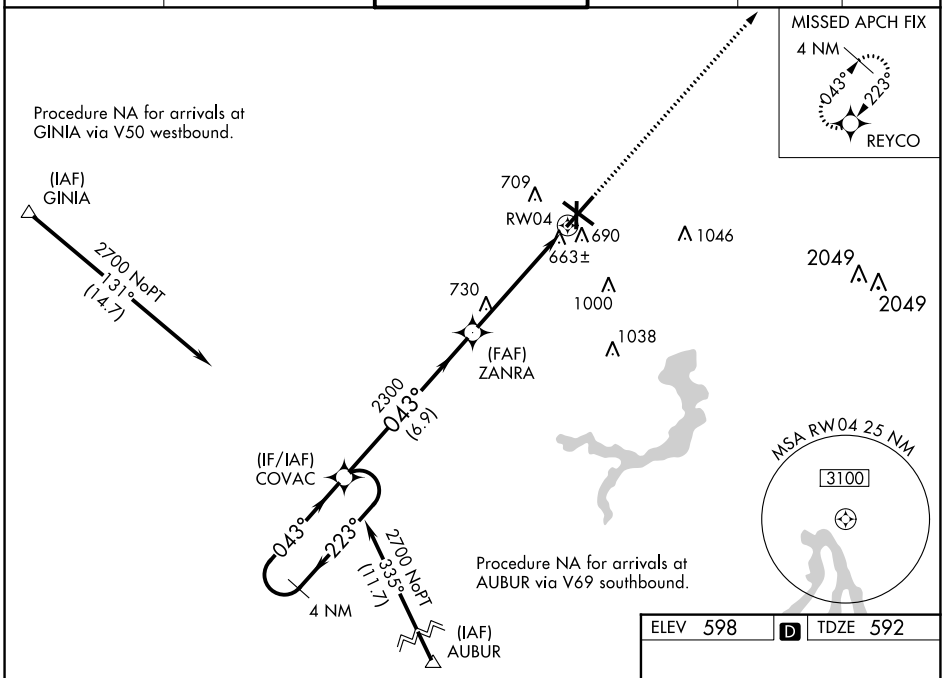

ELEV 598 D TDZE 592

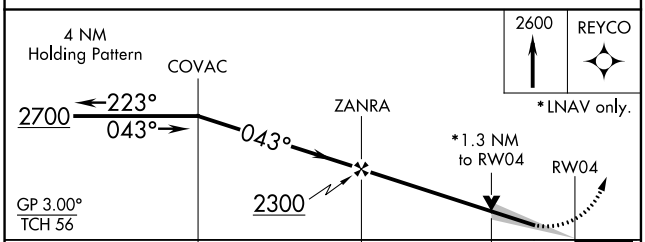

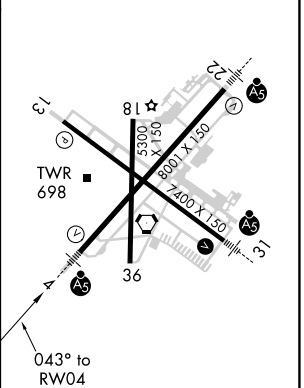

CATEGORY	A	B	C	D
LPV DA	854/24 262 (300-½)			
LNAV/VNAV DA	931/40 339 (400-¾)			
LNAV MDA	1060/24 468 (500-½)		1060/50 468 (500-1)	
C CIRCLING	1060-1 462 (500-1)	1100-1 502 (600-1)	1360-2¼ 762 (800-2¼)	1380-2½ 782 (800-2½)

MIRL Rwy 18-36
REIL Rwy 13 L
HIRL Rwys 4-22 and 13-31 L

EC-3, 31 DEC 2020 to 28 JAN 2021

EC-3, 31 DEC 2020 to 28 JAN 2021