WAAS CH 58009 W11A	APP CRS 114°	Rwy ldg 7500 TDZE 88 Apt Elev 88

RNAV (GPS) RWY 11
KETCHIKAN INTL (KTN)(PAKT)

T NA

For inoperative MALSR, increase LPV DA visibility to RVR 6000. DME/DME RNP-0.3 NA.

MALSR

MISSED APPROACH: Climb to 5000 direct FESVA and via 150° track to ANN VOR/DME and hold.

AFIS	ANCHORAGE CENTER	KETCHIKAN RADIO
134.45	118.5 284.6	123.6 (CTAF) L

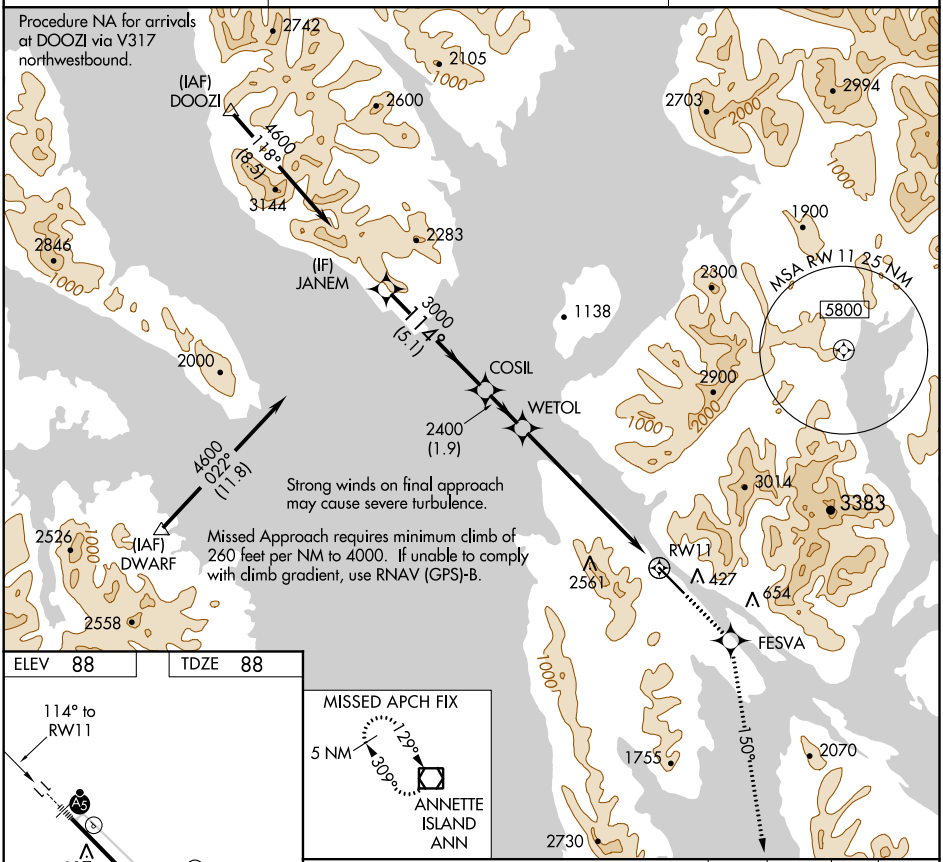

ELEV 88	TDZE 88

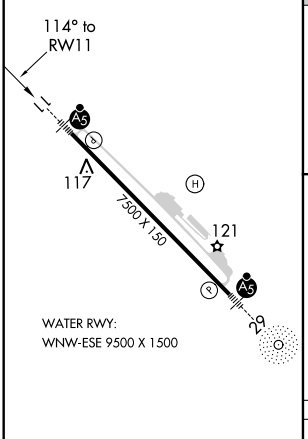

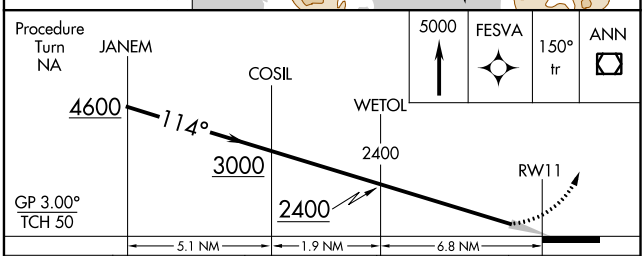

CATEGORY	A	B	C	D
LPV DA	438/40 350 (400-¾)			

HIRL Rwy 11-29 L

AK, 31 DEC 2020 to 25 FEB 2021

AK, 31 DEC 2020 to 25 FEB 2021