TACAN RWY 12

TACAN VBG Chan 59(Y)	APCH CRS 129°	Rwy ldg 15,000 TDZE 265 Arpt Elev 368	AL-770 [USAF]	VANDENBERG AFB (KVBG)

* When ALS inop, increase CAT AB RVR to 55 and vis to 1 mile; CAT CDE vis to 1⅜ miles.

ALSF-2

MISSED APPROACH: Climb out VBG TACAN R-119 until 20 DME (WATKN) and hold. Continue climb in hold maintain 7000.

ATIS	SANTA BARBARA APP/DEP CON	VANDENBERG TOWER ★	GND CON	CLNC DEL
133.125 257.975	124.15 327.8	124.95 (CTAF) 326.2	121.75 275.8	121.75 275.8

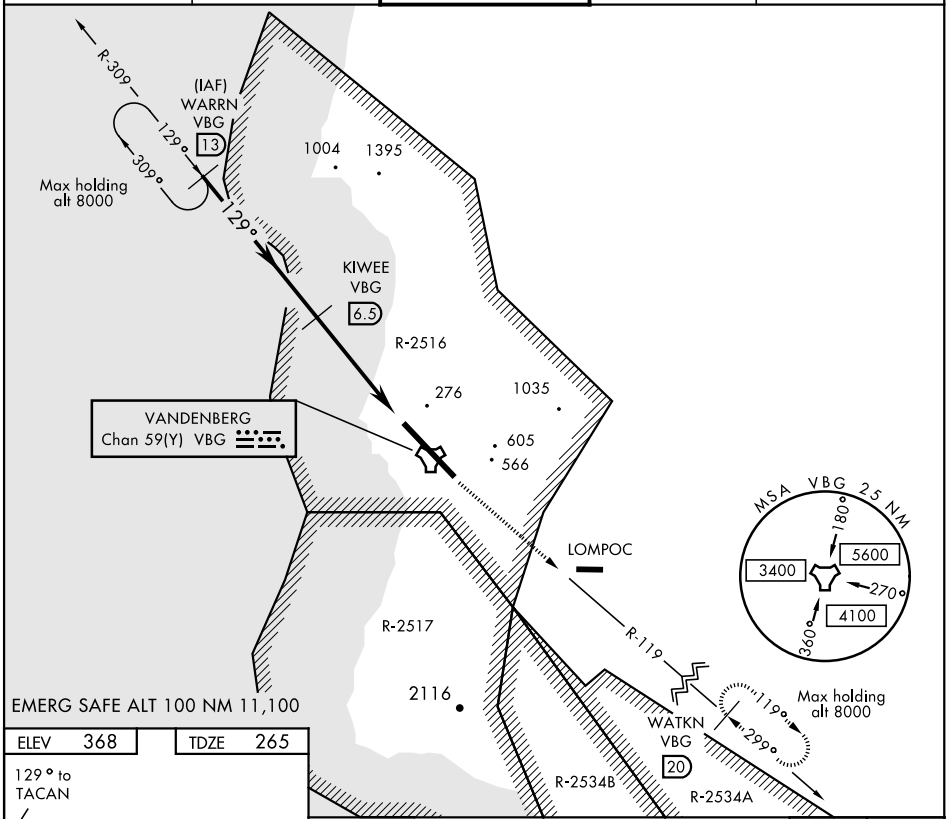

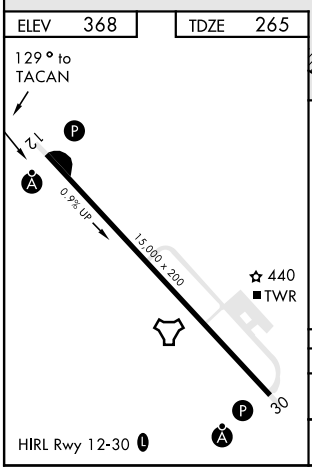

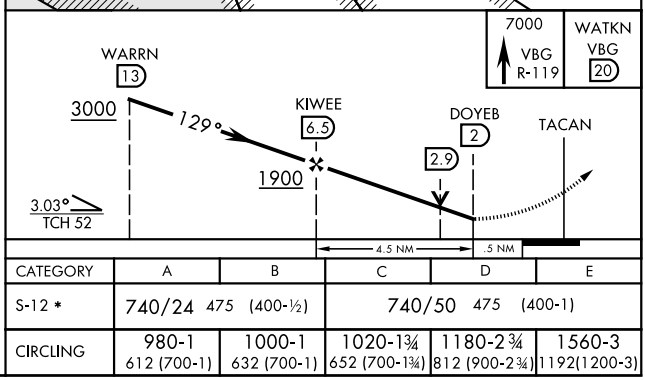

CATEGORY	A	B	C	D	E
S-12 *	740/24 475 (400-½)		740/50 475 (400-1)		
CIRCLING	980-1 612 (700-1)	1000-1 632 (700-1)	1020-1¾ 652 (700-1¾)	1180-2¾ 812 (900-2¾)	1560-3 1192(1200-3)

SW-3, 03 DEC 2020 to 31 DEC 2020