RIVERSIDE, CALIFORNIA

ILS or LOC Y RWY 32

LOC I-RIV 110.1	APCH CRS 315°	Rwy ldg 13,302 TDZE 1497 Arpt Elev 1536	AL-348 [USAF]	MARCH ARB (KRIV)

T * When ALS inop, increase CAT ABCDE RVR to 40 and vis to ¾ mile.
** When ALS inop, increase CAT AB RVR to 55 and vis to 1 mile, CAT CDE RVR to 60 and vis to 1⅛ miles.
*** Circling not authorized NE of Rwy 14-32. Rapid rising terrain.

ALSF-1

† MISSED APPROACH: Climb to 5300 on HDF VOR R-315 to GAUSE, turn left direct HDF continue climb in hold to 5300.

ATIS	SOCAL APP CON	MARCH TOWER	GND CON	CLNC DEL
134.75 239.05	134.0 278.3	127.65 253.5	121.75 335.8	121.75 335.8

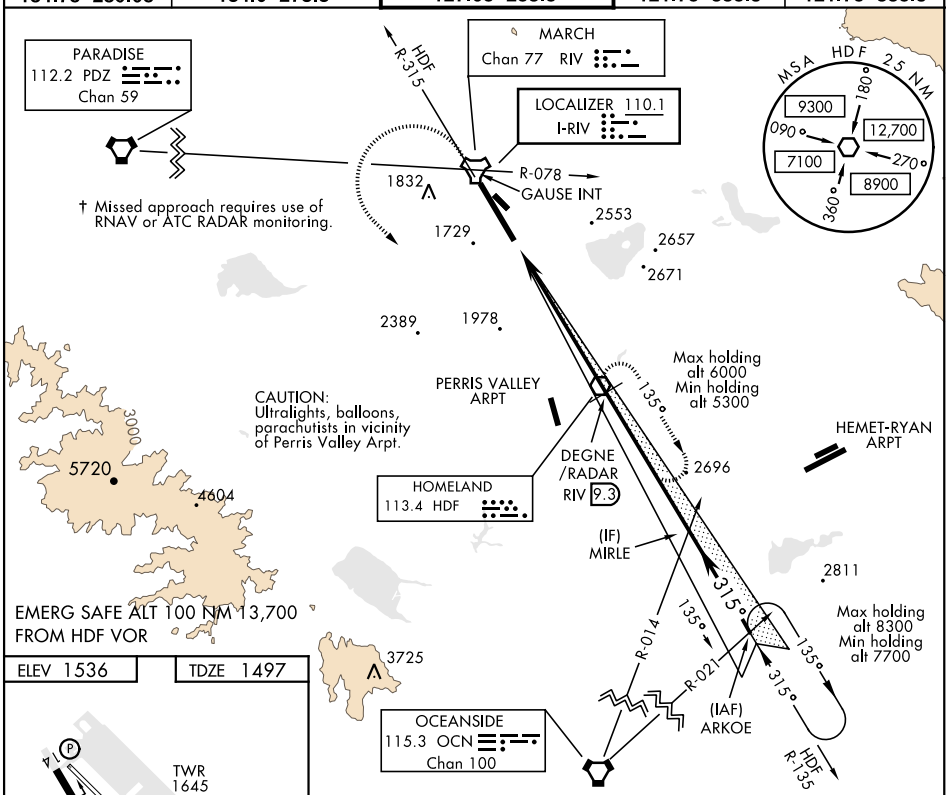

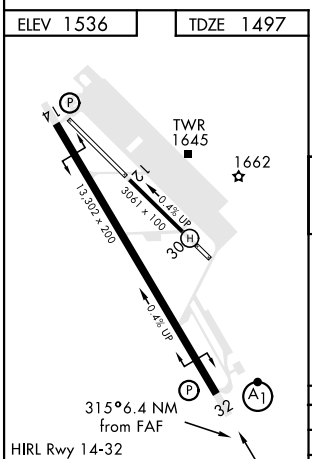

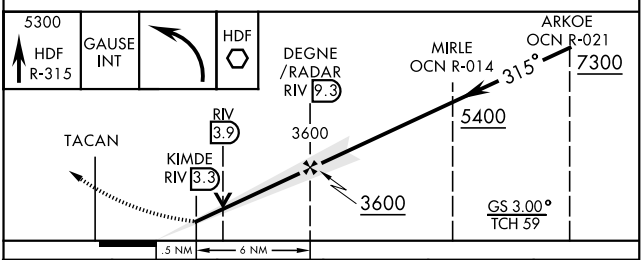

FAF to MAP 5.9 NM					
Knots	60	90	120	150	180
Min:Sec	5:54	3:56	2:57	2:22	1:58

CATEGORY	A	B	C	D	E
S-ILS 32 *	1697/24		200		(200-½)
S-LOC 32 **	1900/24	403 (400-½)	1900/40	403 (400-¾)	
C CIRCLING ***	2180-1 644 (700-1)	2260-1 724 (800-1)	2300-2¼ 764 (800-2¼)	2440-3 904 (1000-3)	2840-3 1304(1400-3)

SW-3, 03 DEC 2020 to 31 DEC 2020