WAAS CH 45626 W26A	APP CRS 246°	Rwy ldg 6543 TDZE 396 Apt Elev 400

RNAV (GPS) RWY 26
BLYTHE (BLH)

When local altimeter setting not received, procedure NA.
DME/DME RNP-0.3 NA. Helicopter visibility reduction below ¾ SM NA.
#Missed approach requires a minimum climb of 375 feet per NM to 3500.
*Missed approach requires a minimum climb of 345 feet per NM to 3500.

MISSED APPROACH: Climbing right turn to 5400 direct ROGBE and hold, continue climb-in-hold to 5400.

ASOS	LOS ANGELES CENTER	UNICOM
120.175	128.15 285.6	122.8 (CTAF) L

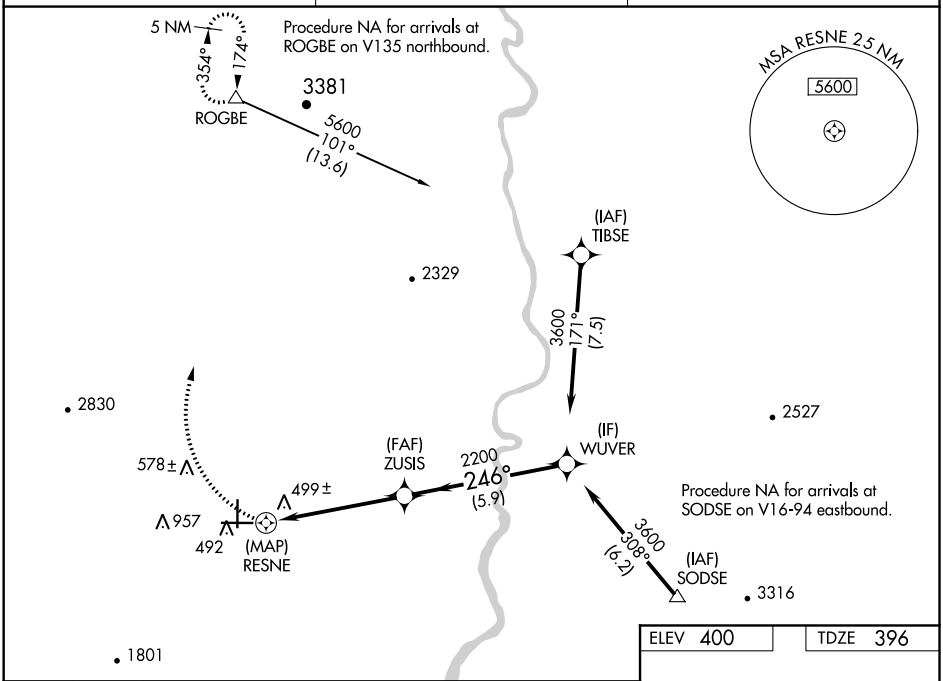

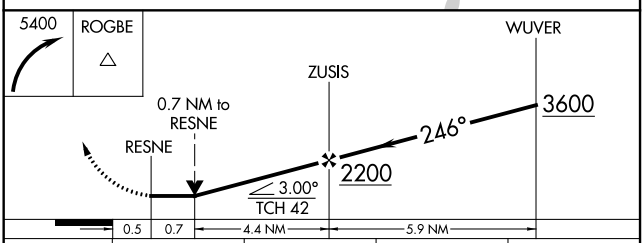

CATEGORY	A	B	C	D
*LP MDA	800-1 404 (400-1)		800-1⅛ 404 (400-1⅛)	
LP MDA	1940-1¼ 1544 (1600-1¼)	1940-1½ 1544 (1600-1½)	1940-3 1544 (1600-3)	
# LNAV MDA	800-1 404 (400-1)		800-1⅛ 404 (400-1⅛)	
LNAV MDA	2060-1¼ 1664 (1700-1¼)	2060-1½ 1664 (1700-1½)	2060-3 1664 (1700-3)	
CIRCLING	2060-1¼ 1660 (1700-1¼)	2060-1½ 1660 (1700-1½)	2060-3 1660 (1700-3)	

ELEV 400 TDZE 396

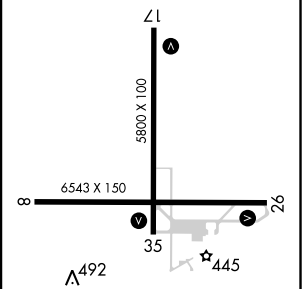

MIRL Rwys 8-26 and 17-35 L

SW-3, 03 DEC 2020 to 31 DEC 2020