




APP CRS 251°	Rwy Idg TDZE Apt Elev	N/A N/A 6547
------------------------	-----------------------------	---

RNAV (GPS)-D

EAGLE COUNTY RGNL (EGE)

RNP APCH.

- | | |
|---|---|
| 

 -21°C | Circling to Rwy 7 NA at night. Circling NA for Cats C and D south of Rwy 7-25. Rwy 7 helicopter visibility reduction below 1 SM NA. Rwy 25 helicopter visibility reduction below ¾ SM NA. Inoperative table does not apply. |
|---|---|

MISSED APPROACH: (Do not exceed 185K until GRODY) Climb to 14600 direct ZODSY then on track 338° to GRODY and on track 025° to JESIE and hold, continue climb in-hold to 14600.

ATIS 135.575	DENVER CENTER 128.65 282.2	EAGLE TOWER★ 119.8 (CTAF) 0	GND CON 121.8	CLNC DEL 124.75	DENVER CLNC DEL 124.75 (When tower closed)
------------------------	--------------------------------------	---------------------------------------	-------------------------	---------------------------	---

