LOC RWY 15
SOUTHLAND FIELD (UXL)

LOC I-UXL	APP CRS	Rwy ldg	5001
109.3	146°	TDZE	10
		Apt Elev	10

Inoperative table does not apply to S-15 Cat C. Visibility reduction by helicopters NA. When local altimeter setting not received, use Lake Charles Rgnl altimeter setting and increase all MDA 20 feet.

ODALS

MISSED APPROACH: Climb to 500 then climbing right turn to 2400 direct AUR NDB and hold, continue climb-in-hold to 2400.

AWOS-3PT	LAKE CHARLES APP CON *	UNICOM
118.175	119.35 282.3	122.8 (CTAF) L

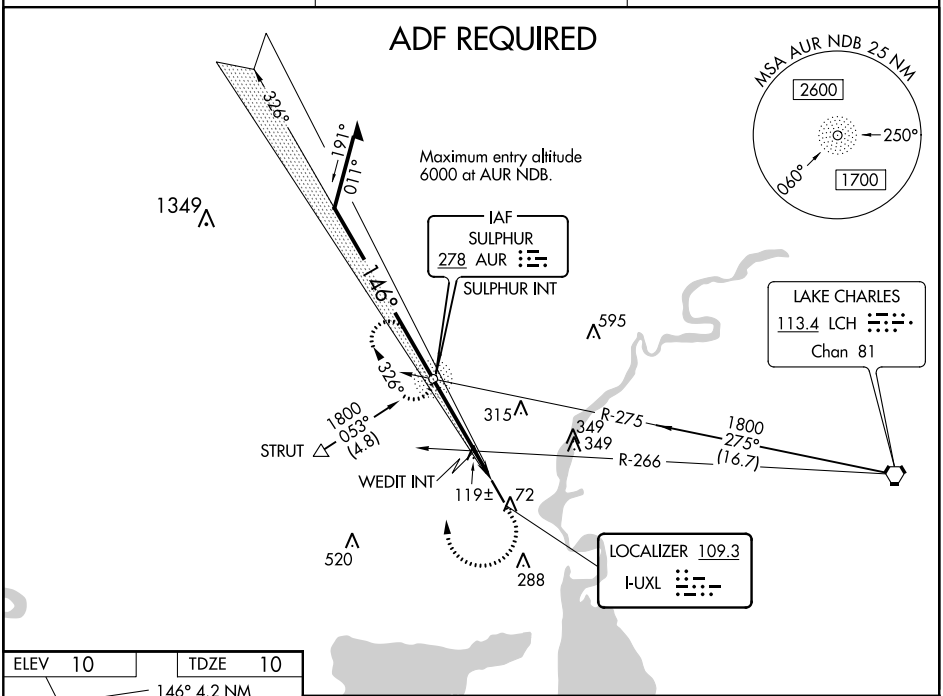

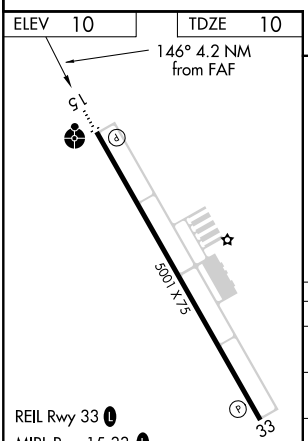

FAF to MAP 4.2 NM					
Knots	60	90	120	150	180
Min:Sec	4:12	2:48	2:06	1:41	1:24

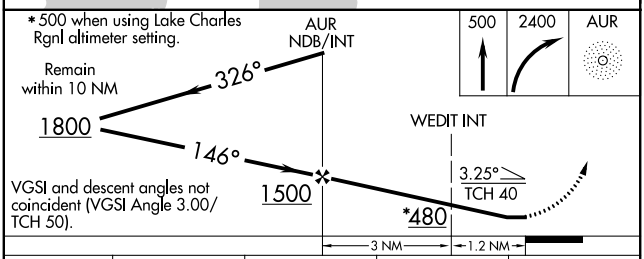

CATEGORY	A	B	C	D
S-15	480-¾ 470 (500-¾)		480-1¼ 470 (500-1¼)	480-1½ 470 (500-1½)
CIRCLING	480-1 470 (500-1)	520-1 510 (600-1)	520-1½ 510 (600-1½)	640-2 630 (700-2)
WEDIT FIX MINIMUMS				
S-15	380-¾ 370 (400-¾)			380-1¼ 370 (400-1¼)
CIRCLING	420-1 410 (500-1)	520-1 510 (600-1)	520-1½ 510 (600-1½)	640-2 630 (700-2)

SC-4, 03 DEC 2020 to 31 DEC 2020

SC-4, 03 DEC 2020 to 31 DEC 2020