COPTER NDB RWY 34

LOM IL	APCH CRS	Rwy ldg	3701
278	353°	TDZE	914
		Arpt Elev	923

AL-5031 [USA]

HOOD AHP (KHLR)

NA

MISSED APPROACH: Climbing right turn to 3100 direct IL LOM and hold.

GRAY APP CON	HOOD TOWER ★	GND CON	CLNC DEL
120.075 323.15	119.65 269.45	133.85 225.4	225.4

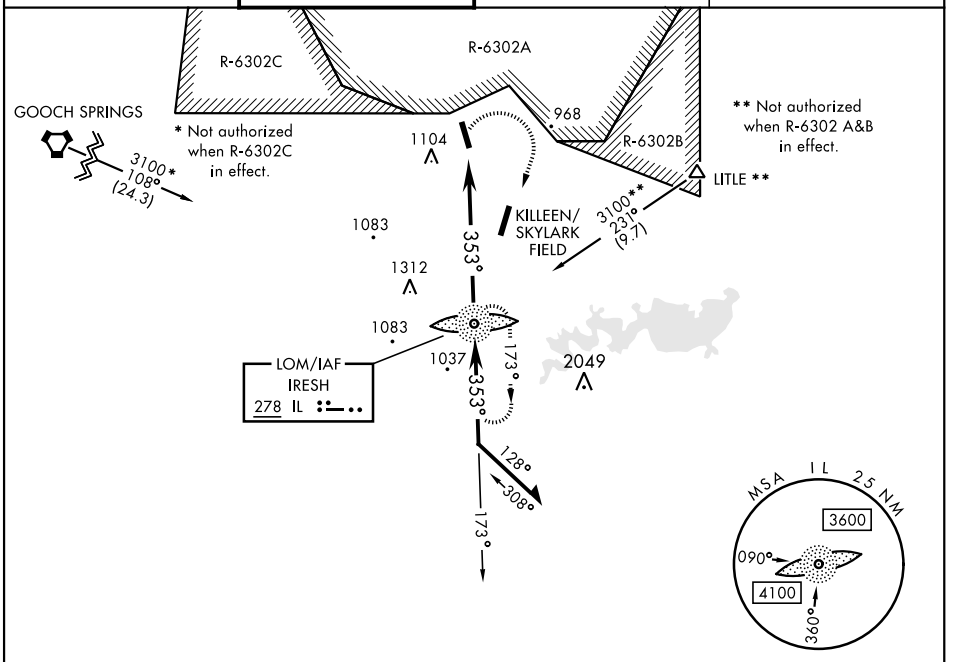

Limit all segments airspeed to 90 KIAS.

When local altimeter setting not received, use SKYLARK FIELD altimeter setting.

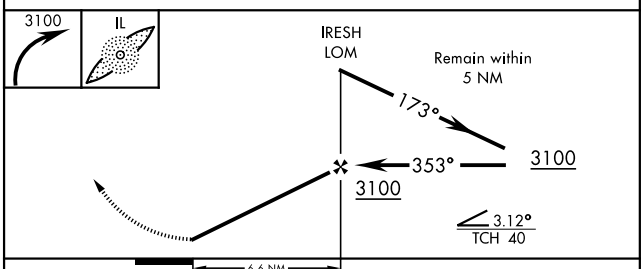

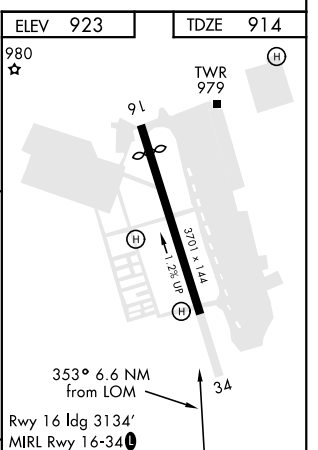

CATEGORY	COPTER
S-34	1400-¾ 486 (500-¾)

FAF to MAP 6.6 NM

Knots	45	60	75	90	105
Min:Sec	8:48	6:36	5:17	4:24	3:46

SC-3, 03 DEC 2020 to 31 DEC 2020

SC-3, 03 DEC 2020 to 31 DEC 2020