RNAV (GPS) RWY 35
OLNEY MUNI (ONY)

WAAS CH 53331 W35A	APP CRS 355°	Rwy ldg 5101 TDZE 1267 Apt Elev 1275

RNP APCH.

Baro-VNAV NA. Use Graham altimeter setting; when not received, use Kickapoo Downtown altimeter setting and increase all DA 52 feet and all MDA 60 feet: increase LNAV/VNAV all Cats visibility ⅛ SM and LNAV Cat C visibility ¼ SM.

MISSED APPROACH: Climb to 1800 then climb to 5000 direct POSTE and hold.

RPH AWOS-3	FORT WORTH CENTER	UNICOM
118.025	133.5 350.35	122.8 (CTAF) L

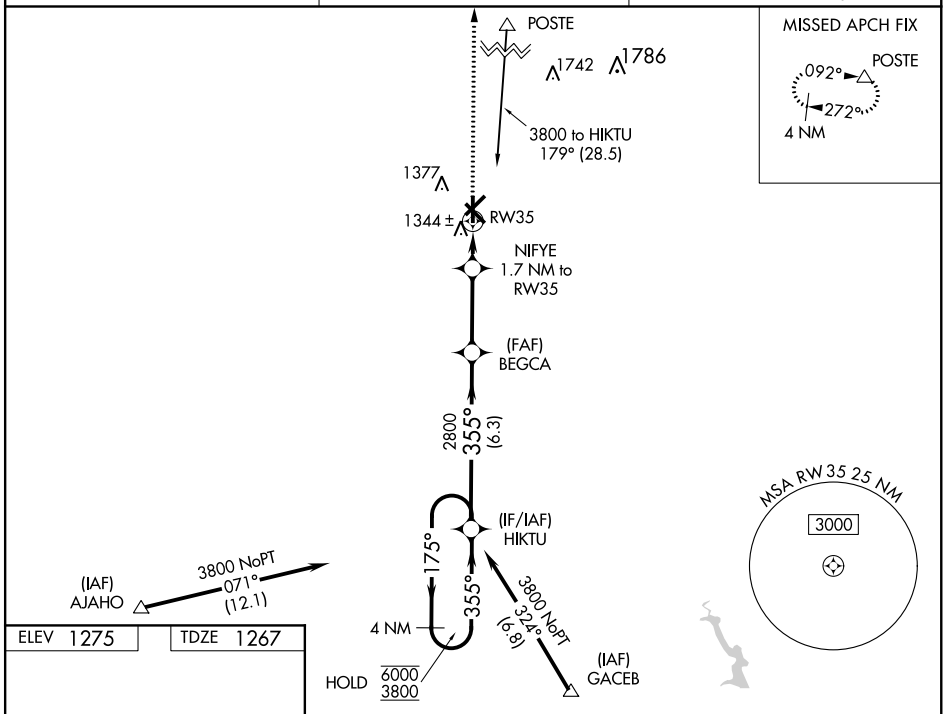

ELEV 1275	TDZE 1267

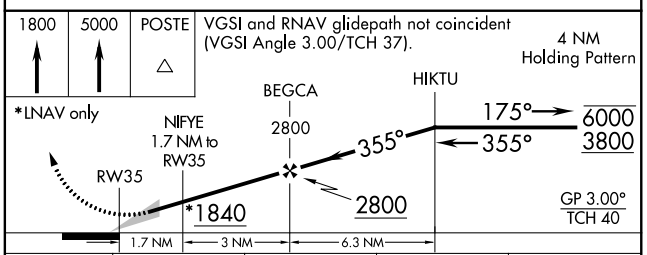

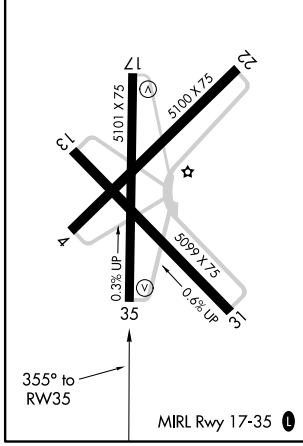

CATEGORY		A	B	C	D
LPV	DA	1534-⅞ 267 (300-⅞)			NA
LNAV/VNAV	DA	1584-⅞ 317 (400-1⅛)			NA
LNAV MDA		1680-1 413 (500-1)		1680-1⅛ 413 (500-1⅛)	NA
C CIRCLING		1760-1 485 (500-1)		1760-1½ 485 (500-1½)	NA

SC-2, 03 DEC 2020 to 31 DEC 2020

SC-2, 03 DEC 2020 to 31 DEC 2020