WAAS CH 65635 W36A	APP CRS 357°	Rwy ldg 3998 TDZE 415 Apt Elev 415

RNAV (GPS) RWY 36
FOX STEPHENS FIELD-GILMER MUNI (JXI)

RNP APCH.

When local altimeter setting not received, use Longview altimeter setting and increase all MDA 60 feet and all Cat C visibilities ¼ mile. Rwy 36 helicopter visibility reduction below 1 SM NA. Procedure NA at night.

MISSED APPROACH: Climb to 3000 direct WITSI and hold.

AWOS-3	LONGVIEW APP CON ★	CTAF
118.2	124.275 257.975	122.9

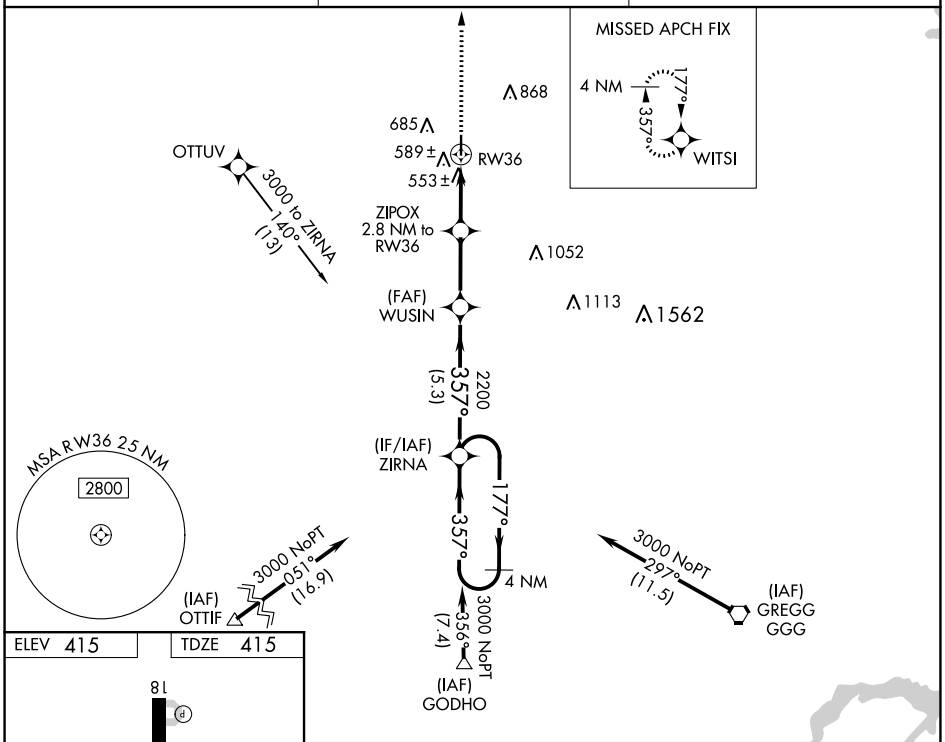

ELEV 415 TDZE 415

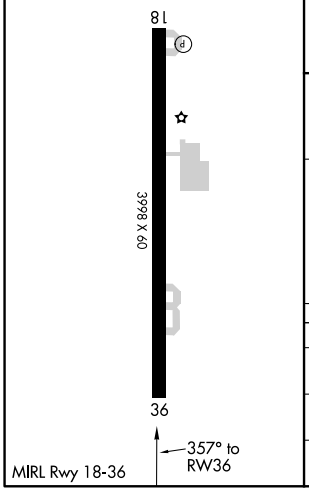

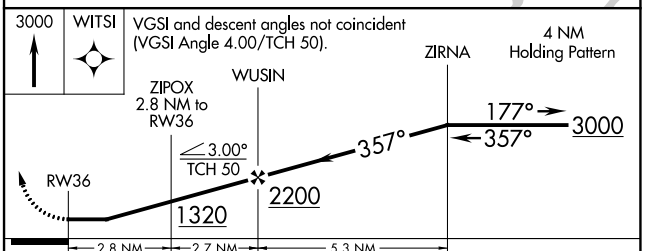

CATEGORY	A	B	C	D
LP MDA	820-1 405 (500-1)		820-1⅛ 405 (500-1⅛)	NA
LNAV MDA	840-1 425 (500-1)		840-1¼ 425 (500-1¼)	NA
C CIRCLING	1000-1 585 (600-1)	1060-1 645 (700-1)	1180-2¼ 765 (800-2¼)	NA

SC-2, 03 DEC 2020 to 31 DEC 2020