RNAV (GPS) RWY 10
TIPTON (FME)

APP CRS	Rwy ldg	3000
114°	TDZE	150
	Apt Elev	150

RNP APCH.

Procedure NA at night. Rwy 10 helicopter visibility reduction below 1 SM NA.

MISSED APPROACH: Climb to 2200 direct HORTU and on track 109° to GEEMO and hold.

AWOS-3	POTOMAC APP CON	UNICOM
123.925	119.7 290.475	123.05 (CTAF) L

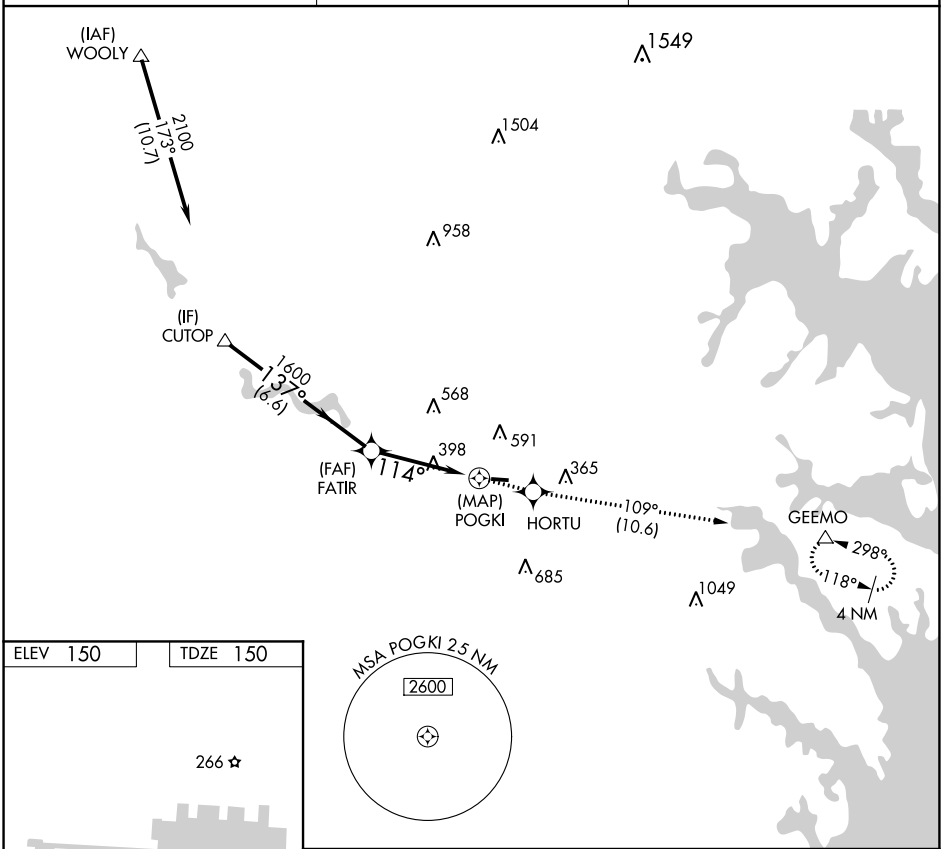

ELEV 150 TDZE 150

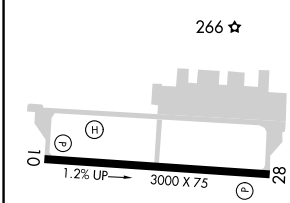

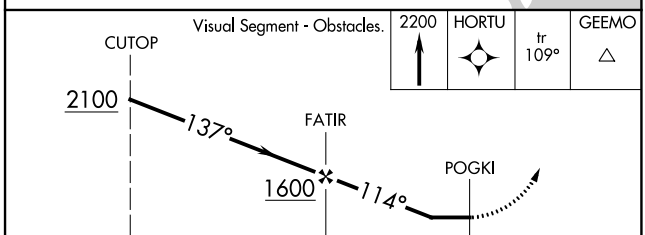

CATEGORY	A	B	C	D
LNAV MDA	780-1 630 (700-1)		NA	
CIRCLING	820-1 670 (700-1)		NA	

REIL Rwys 10 and 28 L
MIRL Rwy 10-28 L

NE-3, 03 DEC 2020 to 31 DEC 2020