

CAPITAL ONE DEPARTURE

TOP ALTITUDE:
3000


SWANN
N39°09.09'
W76°13.73'
-34-36, H-10-12

ANNGE
N39°02.17'
W77°11.36'
L-29-34-36


PALEO
N39°01.68'
W76°22.36'
I-29-34-36 H-10-12

SMYRNA
111.4 ENO $\dot{=}$ $\dot{=}$ $\dot{=}$
Chan 51
N39°13.90'-W75°30.96'
I-34, H-10-12


BLUES \triangle
N38°47.75'
W77°54.45'
L-29-34, H-10-12


CASANOVA
116.3 CSN -
Chan 110
N38°38.47'
W77°51.93'

FLUKY Δ
N38°30.39'
W77°43.75'
L-29-34-36, H-10-12

LINDEN
114.3 LDN 
Chan 90
N38°51.26'-W78°12.33'
L-29-34, H-10-12

△ HANEY
N38°17.29'
W77°55.07'
I-34-36

GORDONSVILLE
115.6 GVE 
Chan 103
N38°00.82'-W78°09.18'
L-34-36, H-10-12

WASHINGTON
111.0 DCA 
Chan 47
N38°51.57'-W77°02.19'
1-29-34-36 H-10-12

DAILY
N38°33.63'
W76°43.52'
L-29-34-36
H-10-12

POTOMAC DEP CON	
SOUTH	
126.65	350.2

TAKEOFF MINIMUMS:
Rwys 1C, 1R, 1L, 12, 19C,
19R, 19L: 30: Standard.

NOTE: RADAR required.

NOTE: Chart not to scale.

(NARRATIVE ON FOLLOWING PAGE)

CAPITAL ONE DEPARTURE
(CPTAL1.IAD) 17AUG17

WASHINGTON, DC
WASHINGTON DULLES INTL (IAD)

NE-3, 03 DEC 2020 to 31 DEC 2020

NE-3, 03 DEC 2020 to 31 DEC 2020