| VORTAC UIN 113.6 Chan 83 | APP CRS 221° | Rwy ldg N/A<br>TDZE N/A<br>Apt Elev 769 |
|---|---|---|

# VOR/DME-A
## HANNIBAL RGNL (HAE)

When local altimeter setting not received, use Quincy altimeter setting, increase all MDA 60 feet.

NA

MISSED APPROACH: Climbing right turn to 2300 direct UIN VORTAC and hold.

| AWOS-3 | KANSAS CITY CENTER | UNICOM |
|---|---|---|
| 120.775 | 126.225 317.775 | 122.8 (CTAF) L |

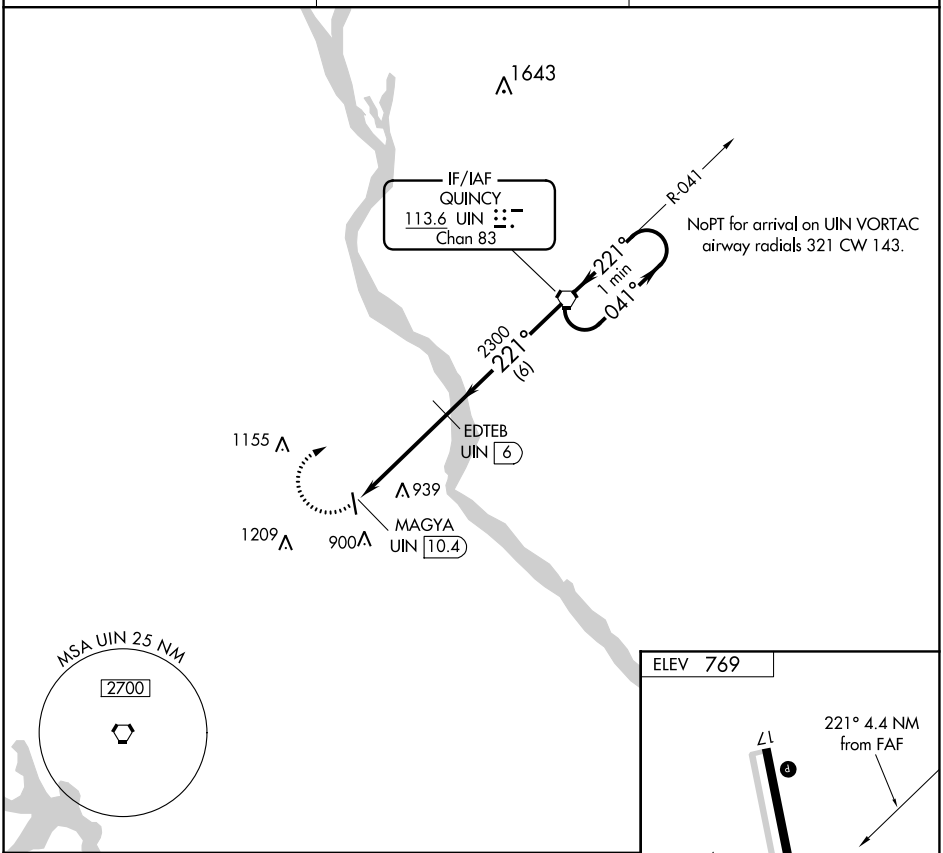


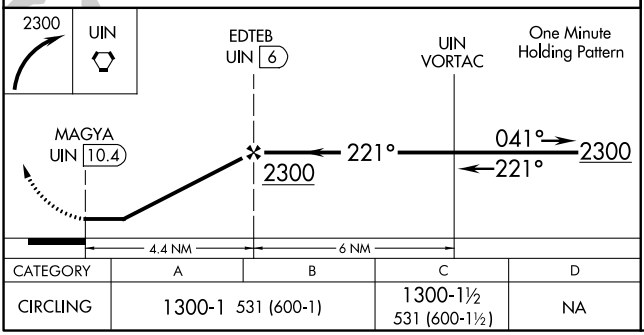


| CATEGORY | A | B | C | D |
|---|---|---|---|---|
| CIRCLING | 1300-1 531 (600-1) | | 1300-1½ 531 (600-1½) | NA |

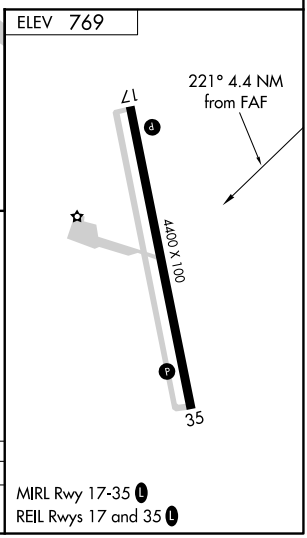


MIRL Rwy 17-35 L
REIL Rwys 17 and 35 L

NC-3, 03 DEC 2020 to 31 DEC 2020

NC-3, 03 DEC 2020 to 31 DEC 2020