WAAS CH 86600 W35A	APP CRS 351°	Rwy ldg 5002 TDZE 1484 Apt Elev 1488

RNAV (GPS) RWY 35
STORM LAKE MUNI (SLB)

RNP APCH.

Circling NA to Rwys 6 and 24. Circling Rwy 13, 17 NA at night. For uncompensated Baro-VNAV systems, LNAV/VNAV NA below -17°C or above 54°C.

MISSED APPROACH: Climb to 3100 direct COLCA and hold.

AWOS-3	MINNEAPOLIS CENTER	UNICOM
118.525	134.0 288.3	122.7 (CTAF) L

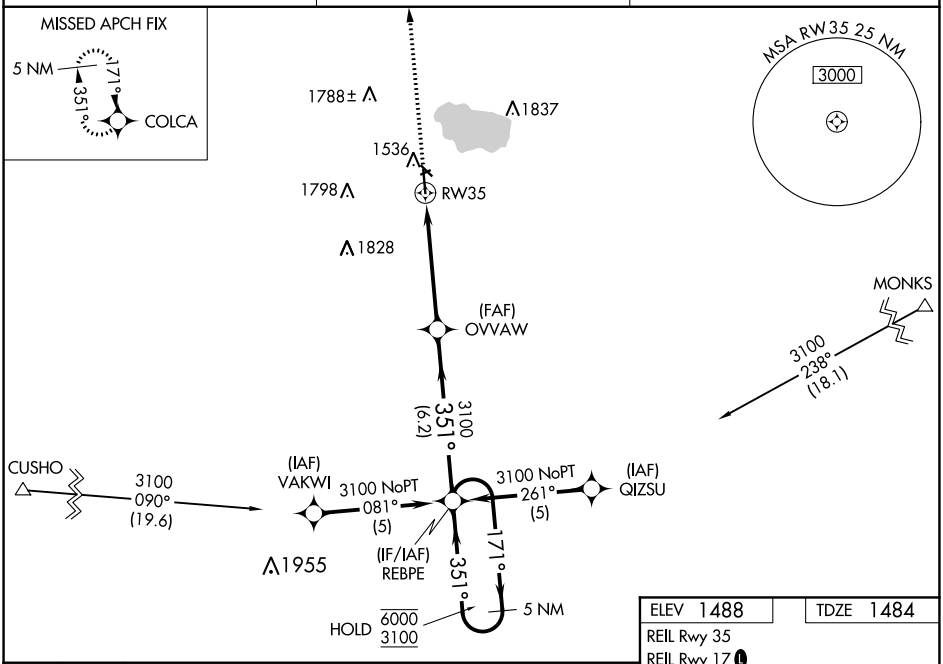

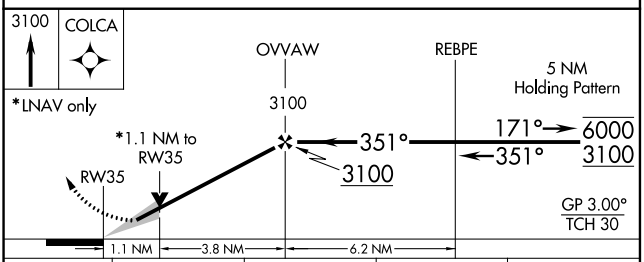

CATEGORY	A	B	C	D
LPV DA	1734-1 250 (300-1)		NA	
LNAV/VNAV DA	1869-1½ 385 (400-1½)		NA	
LNAV MDA	1860-1 376 (400-1)		NA	
CIRCLING	1920-1½ 432 (500-1½)	1940-1½ 452 (500-1½)	NA	

ELEV 1488 TDZE 1484

REIL Rwy 35

REIL Rwy 17 L

MIRL Rwys 13-31 and 17-35 L

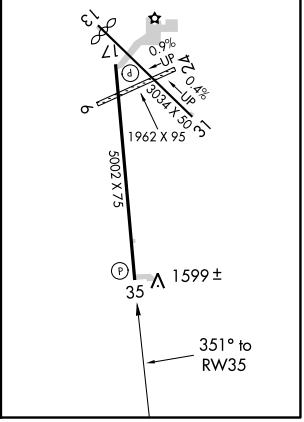

NC-3, 03 DEC 2020 to 31 DEC 2020
NC-3, 03 DEC 2020 to 31 DEC 2020