WAAS CH **45707** **W33A**	APP CRS **327°**	Rwy ldg **4501** TDZE **1162** Apt Elev **1165**

RNAV (GPS) RWY 33
NEBRASKA CITY MUNI (AFK)

RNP APCH.

For uncompensated Baro-VNAV systems, LNAV/VNAV NA below -17°C or above 54°C. When local altimeter setting not received, use Omaha altimeter setting and increase all DA 122 feet and all MDA 140 feet, and increase LPV Cat A/B visibility ¼ SM and LNAV/VNAV Cat A/B visibility ½ SM.

MISSED APPROACH: Climb to 3000 direct JUPMO and hold.

AWOS-3PT	OMAHA APP CON	UNICOM
128.325	**120.1 354.05**	**122.7** (CTAF) L

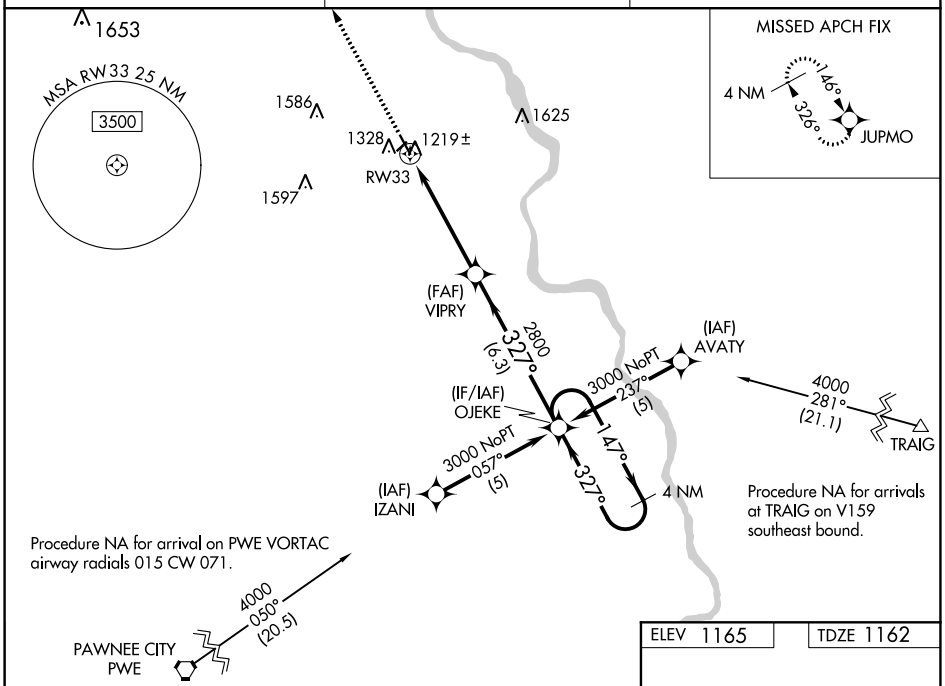

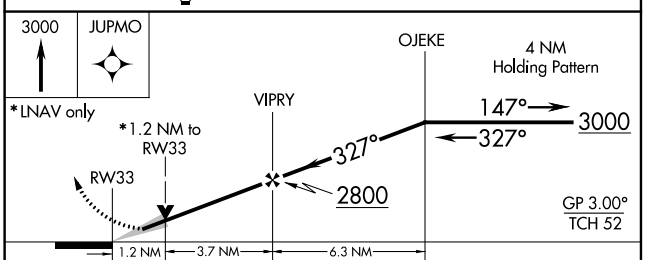

CATEGORY	A	B	C	D
LPV DA	1412-1 250 (300-1)		NA	
LNAV/VNAV DA	1526-1¼ 364 (400-1¼)		NA	
LNAV MDA	1600-1 438 (500-1)		NA	
C CIRCLING	1640-1 475 (500-1)		NA	

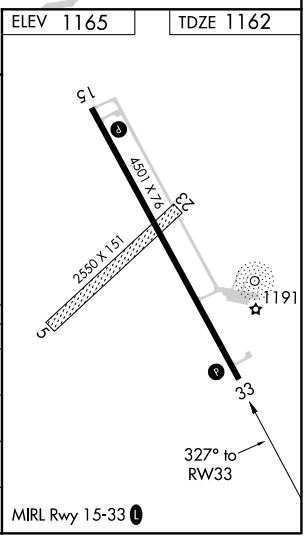

NC-2, 03 DEC 2020 to 31 DEC 2020