


19115

RNAV (GPS) RWY 32  
CAIRO RGNL (CIR)

**MISSED APPROACH:** Climb to 3000 direct ZIDPA and hold.

UNICOM  
122.8 (CTAF) **L**A circular logo with the text "MSAR W32 25 NM" curved along the top edge. In the center is a small circle containing a crosshair. Below the crosshair is a rectangular box with the number "3500" inside. $\Delta^{2000}$ 

Procedure NA for arrivals on  
CNG VOR/DME airway radials  
133 CW 303.

(IAF)  
CUNNINGHAM  
CNG 



ELEV	322		TDZE	322
------	-----	--	------	-----

SNOWD


3000  
066°  
(16.6)

(IAF)  
AHOYE

REIL Rwy 14  
MIRL Rwy 2-20  
MIRL Rwy 14-32 **L**

3000	ZIDPA
	

Holding Pattern

CATEGORY	A	B	C	D
LNAB MDA	860-1	538 (600-1)	860-1 <sup>5</sup> / <sub>8</sub> 538 (600-1%)	NA
 CIRCLING	860-1 538 (600-1)	900-1 578 (600-1)	1020-2 698 (700-2)	NA

CAIRO RGNL(CIR)

RNAV (GPS) RWY 32

EC-3, 03 DEC 2020 to 31 DEC 2020