VOR/DME RWY 3
VERMILION RGNL (DNV)

VORTAC DNV 111.0 Chan 47	APP CRS 016°	Rwy ldg 6006 TDZE 674 Apt Elev 697

If local altimeter setting not received, use University of Illinois-Willard altimeter setting and increase all MDAs 100 feet.
Helicopter visibility reduction below ¾ SM NA.

MISSED APPROACH: Climb to 2300 direct DNV VORTAC and hold.

AWOS-3	CHAMPAIGN APP CON ★	CLNC DEL	UNICOM
119.275	121.35 285.65	121.7	122.7 (CTAF) L

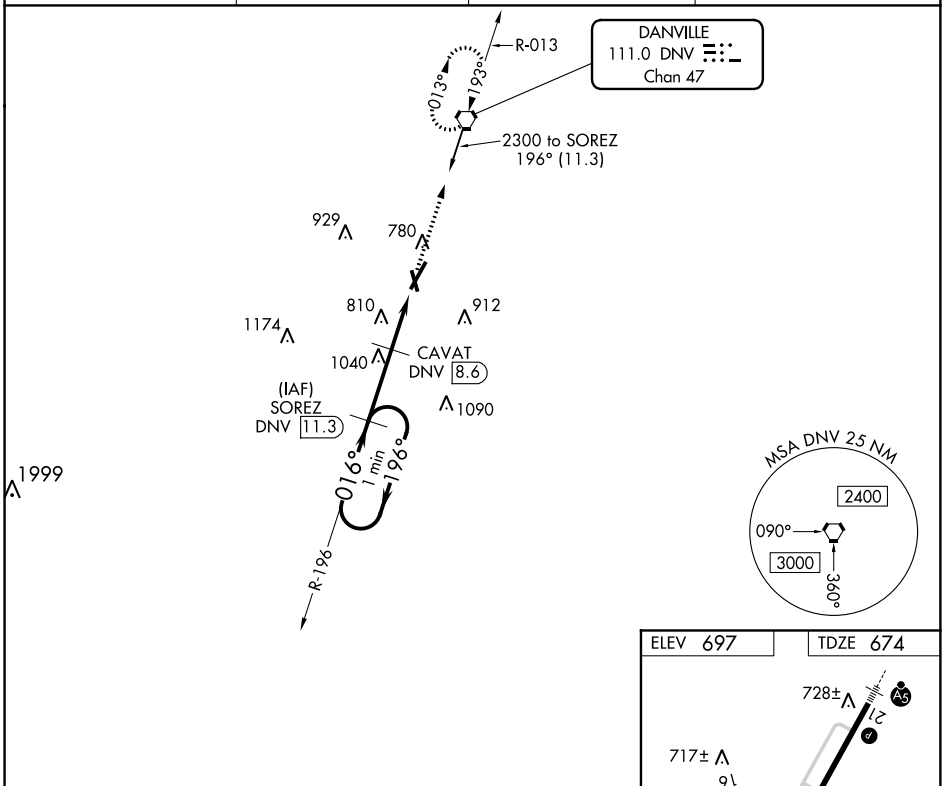

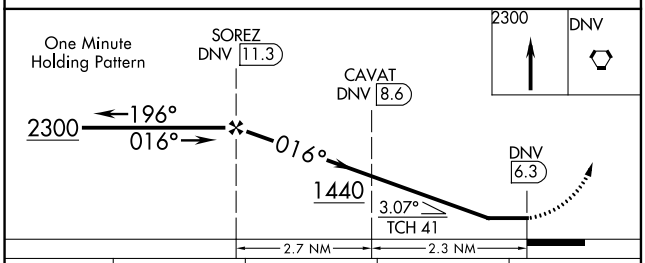

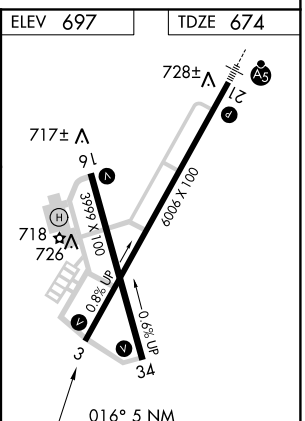

HIRL Rwy 3-21 L
MIRL Rwy 16-34 L
REIL Rwys 16 and 34 L

CATEGORY	A	B	C	D
S-3	1120-1	446 (500-1)	1120-1¼ 446 (500-1¼)	1120-1½ 446 (500-1½)
CIRCLING	1160-1	463 (500-1)	1160-1½ 463 (500-1½)	1260-2 563 (600-2)

EC-3, 03 DEC 2020 to 31 DEC 2020
EC-3, 03 DEC 2020 to 31 DEC 2020