WAAS CH 81809 W22A	APP CRS 223°	Rwy ldg 8001 TDZE 598 Apt Elev 598

RNAV (GPS) RWY 22
ABRAHAM LINCOLN CAPITAL (SPI)

ASR: DME/DME RNP-0.3 NA. For uncompensated Baro-VNAV systems LNAV/VNAV NA below -16°C (4°F) and above 47°C (116°F). When local altimeter setting not received, use Lincoln altimeter setting and increase all DA 57 feet, all MDA 60 feet, and increase LNAV/VNAV all Cats, LNAV Cats C/D and Circling Cat C visibility ¼ mile. Baro-VNAV and VDP NA when using Lincoln altimeter setting. For inoperative MALSR, increase LPV all Cats visibility to 1 mile. For inoperative MALSR when using Lincoln altimeter setting increase LPV all Cats visibility to 1⅛, LNAV/VNAV all Cats visibility to 1¾, LNAV Cats C/D visibility to 1¼.

MALSR

MISSED APPROACH: Climb to 2700 direct COVAC and hold.

ATIS	SPRINGFIELD APP CON ★	SPRINGFIELD TOWER ★	GND CON	CLNC DEL	UNICOM
127.65 270.1	126.15 323.0	121.3 (CTAF) L 257.8	121.9 348.6	121.7	122.95

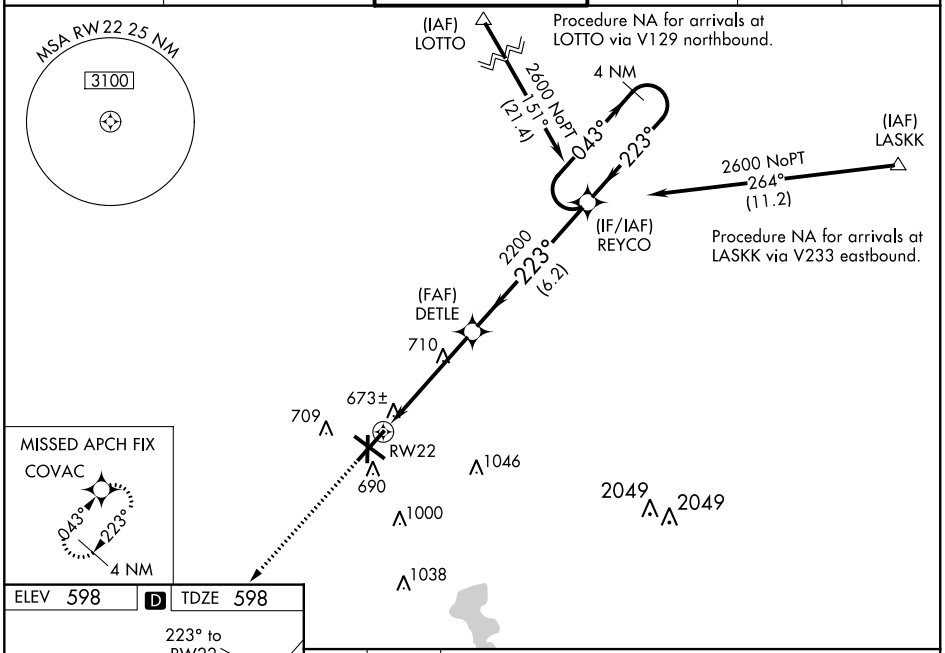

ELEV 598 D TDZE 598

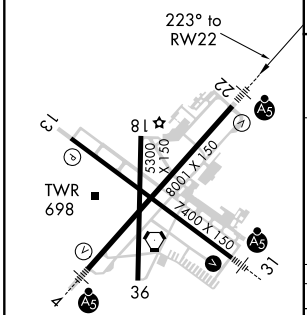

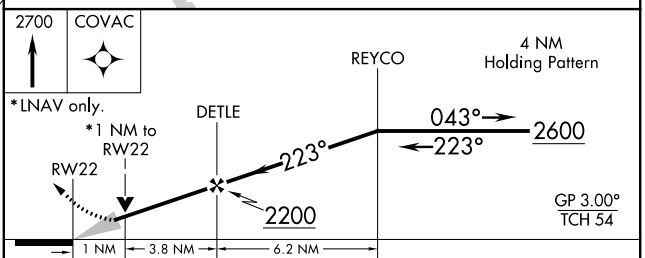

CATEGORY	A	B	C	D
LPV DA	884-½ 286 (300-½)			
LNAV/VNAV DA	1050-1 452 (500-1)			
LNAV MDA	960-½ 382 (400-½)		960-⅝ 382 (400-⅝)	
C CIRCLING	1040-1¼ 442 (500-1¼)	1100-1¼ 502 (600-1¼)	1360-2¼ 762 (800-2¼)	1380-2½ 782 (800-2½)

MIRL Rwy 18-36
REIL Rwy 13 L
HIRL Rwys 4-22 and 13-31 L

EC-3, 03 DEC 2020 to 31 DEC 2020

EC-3, 03 DEC 2020 to 31 DEC 2020