NDB RWY 9R
OHIO STATE UNIVERSITY (OSU)

LOM OS	APP CRS	Rwy ldg	5004
515	093°	TDZE	905
		Apt Elev	905

When local altimeter setting not received, use John Glenn Columbus Intl altimeter setting and increase all MDA 40 feet. Increase S-9R Cat C/D and Circling Cat C visibility ⅛ mile. Circling Rwy 23 NA at night.

MALSR

MISSED APPROACH: Climb to 3100 then left turn direct OS LOM and hold.

ATIS	COLUMBUS APP CON		STATE TOWER★	GND CON	CLNC DEL	UNICOM
121.35	125.95	317.775	118.8 (CTAF) L 254.325	121.7	121.7	122.95

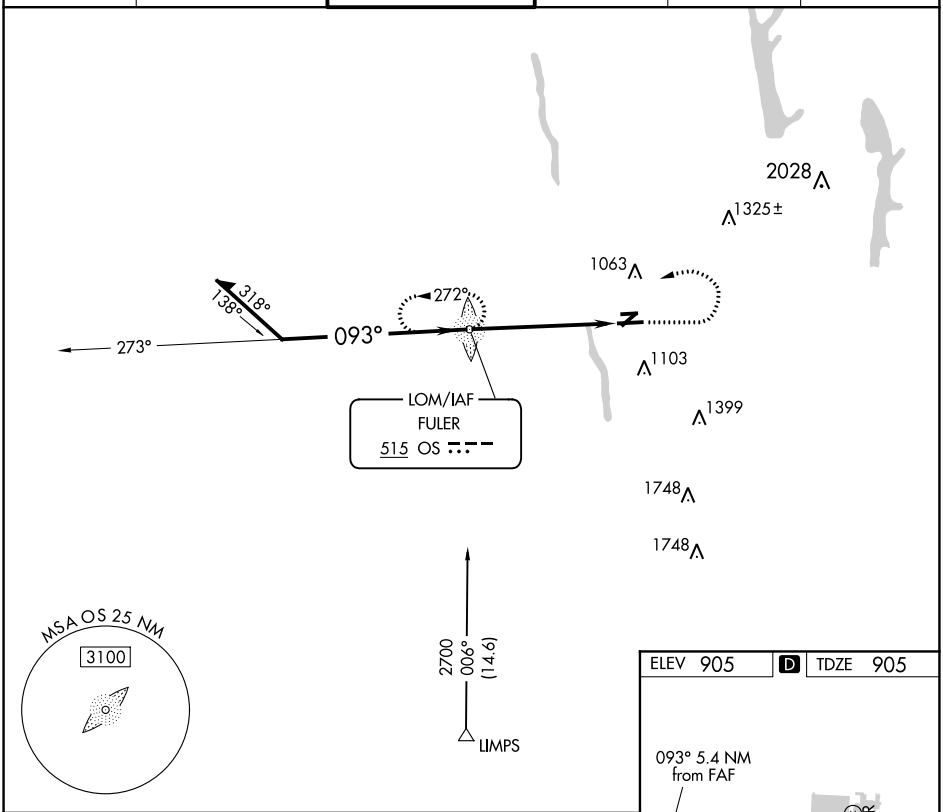

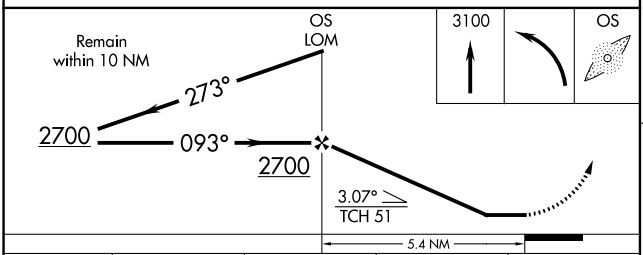

CATEGORY	A	B	C	D
S-9R	1460-¾ 555 (600-¾)		1460-1⅛ 555 (600-1⅛)	
CIRCLING	1460-1 555 (600-1)		1460-1⅝ 555 (600-1⅝)	1460-2 555 (600-2)

ELEV 905 D TDZE 905

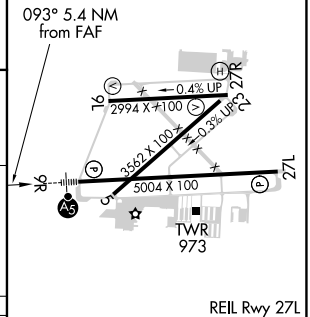

REIL Rwy 27L
HIRL Rwy 9R-27L
MIRL Rwys 9L-27R

FAF to MAP 5.4 NM					
Knots	60	90	120	150	180
Min:Sec	5:24	3:36	2:42	2:10	1:48

EC-2, 03 DEC 2020 to 31 DEC 2020
EC-2, 03 DEC 2020 to 31 DEC 2020