APP CRS	Rwy ldg	7200
317°	TDZE	589
	Apt Elev	589

RNAV (GPS) RWY 32
TERRE HAUTE RGNL (HUF)

RNP APCH.

VDP NA when using Paris altimeter setting. Rwy 32 helicopter visibility reduction below ¾ SM NA.
When local altimeter setting not received, use Paris altimeter setting and increase all MDAs 80 feet, LNAV Cat C/D visibility to 1⅜ SM and Circling Cat C/D ¼ SM.
ASR

MISSED APPROACH: Climb to 2600 direct JOSTO and hold.

ATIS	HULMAN APP CON	HULMAN TOWER	GND CON
127.5 269.375	125.45 339.8	134.725 239.0	121.6 348.6

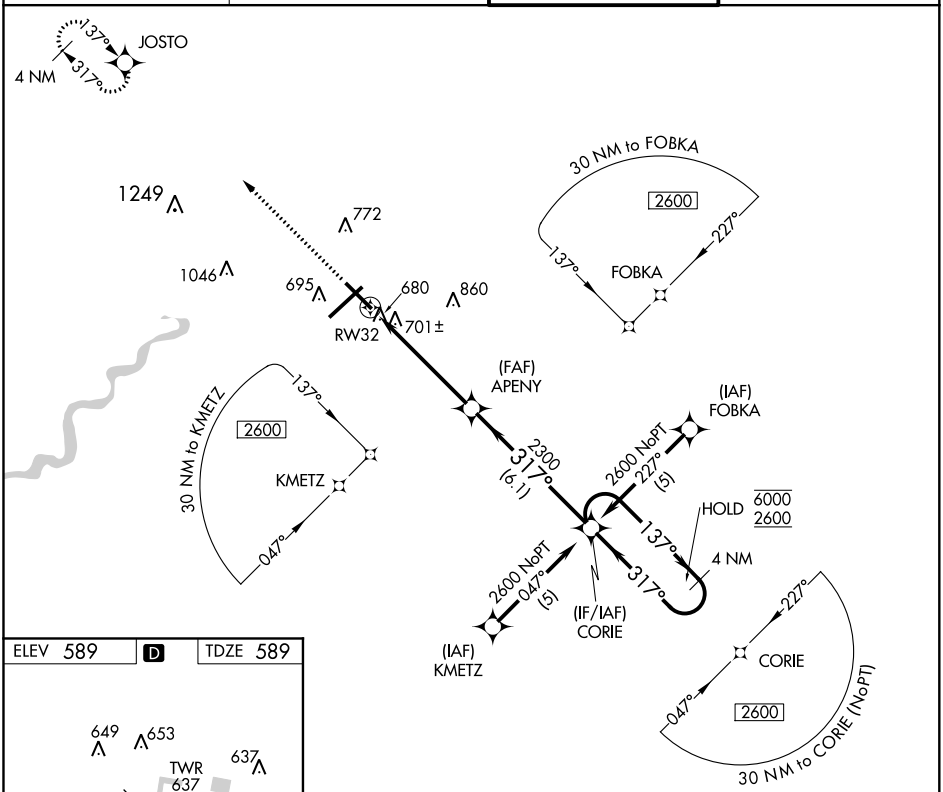

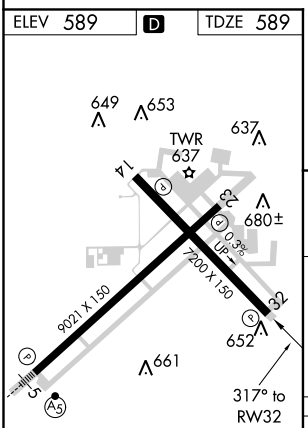

REIL Rwys 14, 23 and 32
HIRL Rwys 5-23 and 14-32

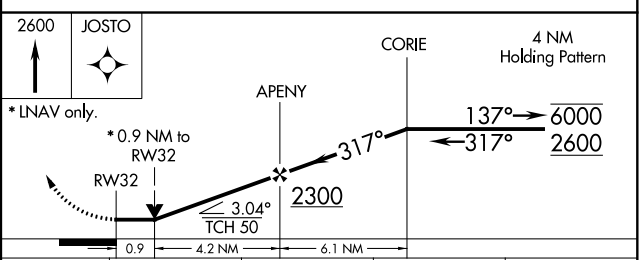

CATEGORY	A	B	C	D
LNAV MDA	960-1 371 (400-1)			960-1¼ 371 (400-1¼)
C CIRCLING	1020-1 431 (500-1)	1040-1 451 (500-1)	1220-1¾ 631 (700-1¾)	1220-2 631 (700-2)

EC-2, 03 DEC 2020 to 31 DEC 2020
EC-2, 03 DEC 2020 to 31 DEC 2020