WAAS CH 40142 W29A	APP CRS 295°	Rwy ldg 7500 TDZE 92 Apt Elev 92

RNAV (GPS) RWY 29
KETCHIKAN INTL (KTN)(PAKT)

RNP APCH.

NA For inop ALS, increase all Cats visibility to 1¾ SM.

MALSR

MISSED APPROACH: Climb to 5000 direct CLOYD and on track 296° to DOOZI and hold.
*Missed approach requires minimum climb of 425 feet per NM to 2160; If unable to meet climb gradient, see RNAV (GPS)-B.

AFIS	ANCHORAGE CENTER	KETCHIKAN RADIO
134.45	118.5 284.6	123.6 (CTAF) L

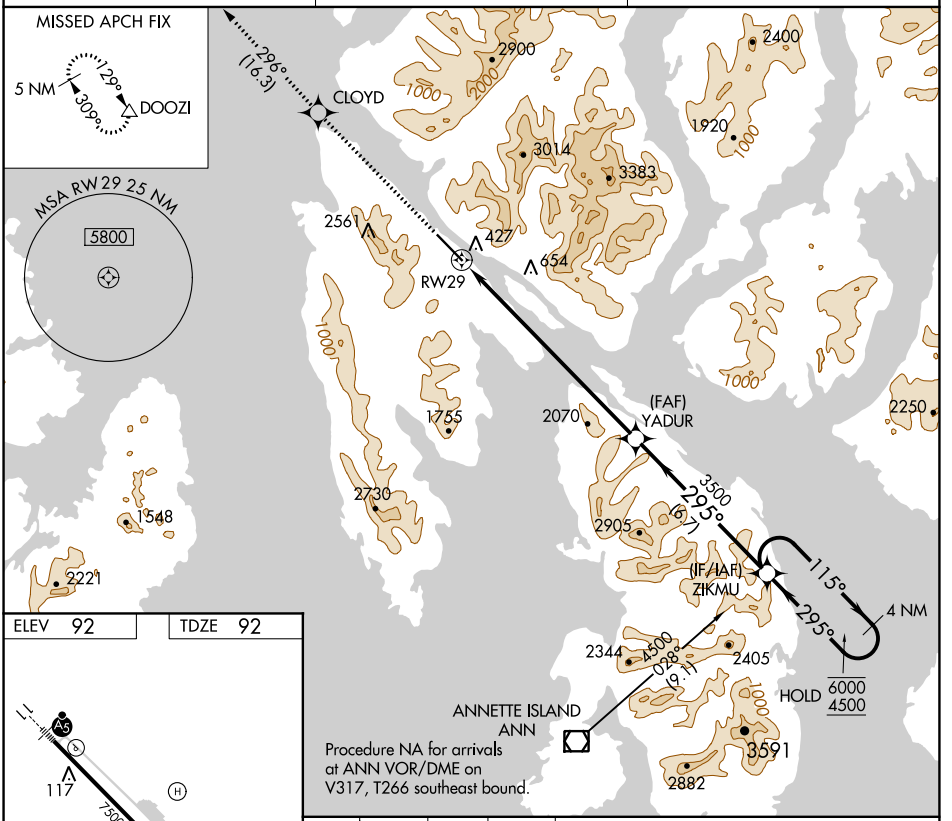

ELEV 92 TDZE 92

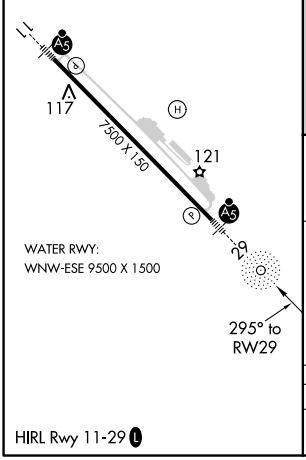

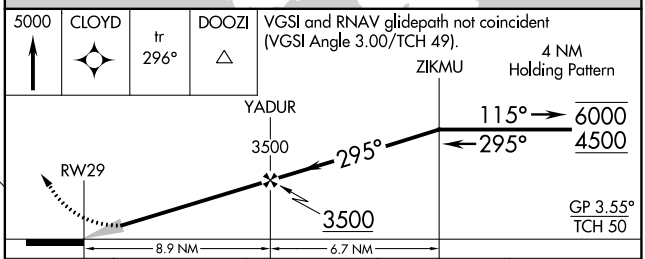

CATEGORY	A	B	C	D
LPV DA*	722-1⅜ 630 (700-1⅜)			NA

AK, 05 NOV 2020 to 31 DEC 2020

AK, 05 NOV 2020 to 31 DEC 2020