APP CRS	Rwy ldg	N/A
089°	TDZE	N/A
	Apt Elev	137

RNAV (GPS)-A
MERRILL FIELD (MRI) (PAMR)

RNP APCH.

MISSED APPROACH: Climbing left turn to 2000 direct BGQ VORTAC and hold.

ATIS	ANCHORAGE APP CON	MERRILL TOWER ★	GND CON	UNICOM
124.25	119.1 363.2	126.0 (CTAF) L	121.7	122.95

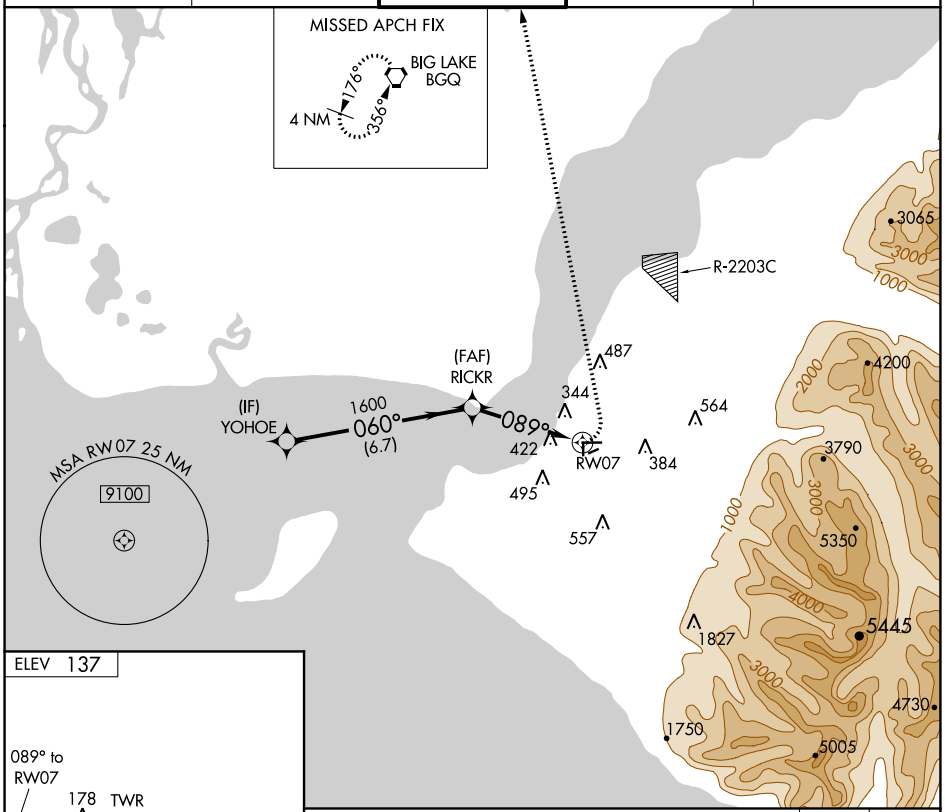

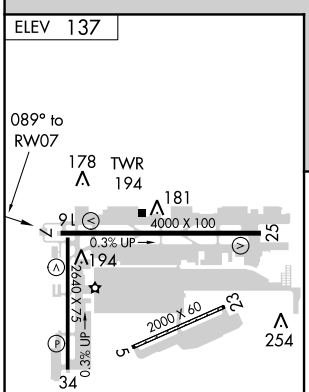

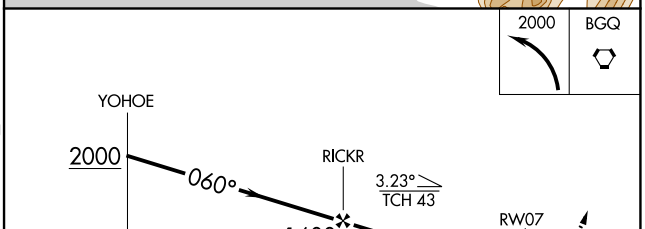

REIL Rwys 7, 16, 25, and 34 L
MIRL Rwys 7-25 and 16-34 L

CATEGORY	A	B	C	D
CIRCLING	740-1 603 (700-1)		740-1¾ 603 (700-1¾)	NA

AK, 05 NOV 2020 to 31 DEC 2020

AK, 05 NOV 2020 to 31 DEC 2020