WAAS CH 53612 W02A	APP CRS 020°	Rwy ldg 6501 TDZE 433 Apt Elev 439

RNAV (GPS) RWY 2R
FAIRBANKS INTL (FAI) (PAFA)

RNP APCH.

-32°C

Circling NA west of Rwy 2L/20R. Circling NA to Rwys 2W and 20W. Rwy 2R helicopter visibility reduction below ¾ SM NA. For uncompensated Baro-VNAV systems, LNAV/VNAV NA below -21°C or above 54°C.

MISSED APPROACH: Climb to 4900 direct FALUX and hold, continue climb-in-hold to 4900.

ATIS	FAIRBANKS APP CON	FAIRBANKS TOWER	GND CON	CLNC DEL
124.4	125.35 363.2	118.3 257.8	121.9	127.6

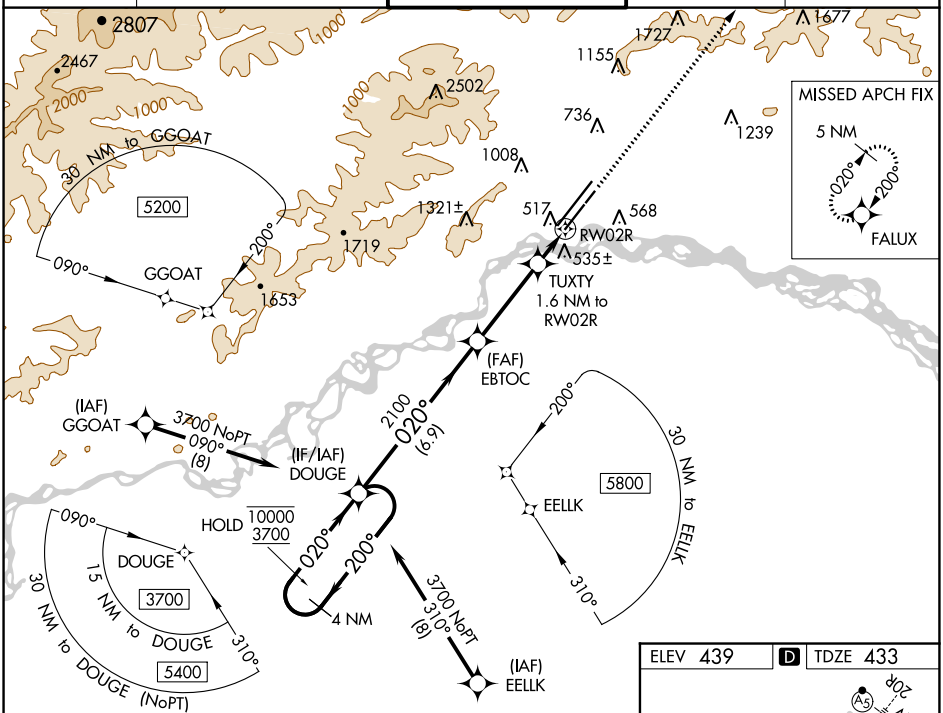

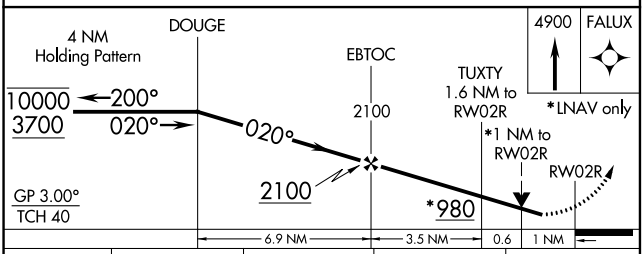

CATEGORY	A	B	C	D
LPV DA	683-⅞ 250 (300-⅞)			
LNAV/VNAV DA	731-1 298 (300-1)			
LNAV MDA	800-1 367 (400-1)			
C CIRCLING	880-1 441 (500-1)	900-1 461 (500-1)	900-1½ 461 (500-1½)	1020-2 581 (600-2)

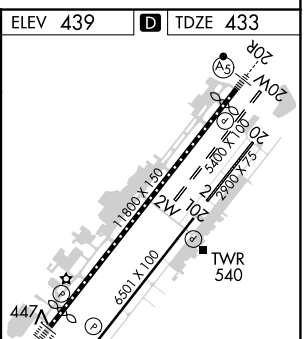

AK, 05 NOV 2020 to 31 DEC 2020

AK, 05 NOV 2020 to 31 DEC 2020